

COMMISSIONERS COURT AGENDA
Tuesday, June 23, 2026
9:30 a.m.



Striving for Excellence

COMMISSIONERS COURT
Neal Franklin, County Judge
Commissioner Christina Drewry, Precinct 1
Commissioner John Moore, Precinct 2
Commissioner J Scott Herod, Precinct 3
Commissioner Ralph Caraway Sr, Precinct 4



**COUNTY OF SMITH
COMMISSIONERS COURT
200 E. Ferguson, Suite 100
Tyler, Texas 75702**

Phone: (903) 590-4605

Fax: (903) 590-4615

Pursuant to Chapter 551 of the Texas Government Code, this notice is to advise that a regular meeting of the **Smith County Commissioners Court** will be held at **9:30 a.m. on Tuesday, June 23, 2026**, in the **Smith County Commissioners Courtroom** on the 1st floor of the **Smith County Courthouse Annex**, 200 E. Ferguson, Tyler, Texas.

Questions regarding this agenda should be directed to Commissioners Court Administrative Assistant at 903-590-4605. The agenda is available on the County's website (<http://www.smith-county.com>).

**CALL TO ORDER
DECLARE A QUORUM PRESENT
DECLARE LEGAL NOTICES POSTED AND COURT DULY CALLED
INVOCATION
PLEDGE OF ALLEGIANCE**

PUBLIC COMMENT: Members of the public who have previously filled out a participation form have an opportunity to address the Commissioners Court on agenda items. The Court is unable to deliberate on non-agenda items. If you desire to request a matter on a future agenda, you may make the request to a member of Commissioners Court. Individual comments are limited to a maximum of three (3) minutes. If you wish to address the Court, obtain a public participation form at the Commissioners Court entryway and submit the completed form to a staff member before the meeting begins. Please be mindful of the Commissioners Court Rules of Procedure, Conduct and Decorum when making your comments and/or attending public meetings.

OPEN SESSION:

RESOLUTIONS

1. Consider and take necessary action to adopt a resolution proclaiming June 23, 2026, as "Bullard High School Softball Day" in Smith County.
2. Consider and take necessary action to adopt a resolution proclaiming June 27, 2026, as "Illeana "Illy" Day" in Smith County.

PRESENTATIONS

3. Receive an overview from Lisa McCaig with Texas Association of Counties Risk Management Pool regarding Smith County's Liability and Property Coverage Renewal for the period of July 1, 2026, through June 30, 2027.
4. Receive a presentation from Texas Association of Counties Risk Management Pool representative Harold Hall regarding the 2025 Safety Award.

COURT ORDERS

COMMISSIONERS COURT

5. Consider and take necessary action to accept the Gollob Morgan Peddy Assurance, PLLC engagement letter and authorize the county judge to sign all related documentation.
6. Consider and take any necessary action to approve a request from the Texas Department of Transportation for right of entry on Camp Ford property, as needed to facilitate construction of a bridge.

FACILITY SERVICES

7. Consider and take necessary action to approve the uniform and cleaning supplies agreement with UniFirst for the Facility Services and Road & Bridge departments and authorize the county judge to sign all related documentation.

SHERIFF'S OFFICE

8. Consider and take necessary action to approve a grant from the Texas Department of Transportation in the amount of \$6,080.13 for the Selective Traffic Enforcement Program.
9. Consider and take necessary action to approve the purchase of (5) five Axon Taser 10's and (10) ten Axon Taser 7 for the Smith County Sheriff's Office.

CONSTABLE – PCT 4

10. Consider and take necessary action on confirming the appointment of a Deputy Constable for the Smith County Constable Precinct 4 Office pursuant to Texas Local Government Code 86.011.

RECURRING BUSINESS

ROAD AND BRIDGE

- 11. Consider and take necessary action to authorize the county judge to sign the:
 - a. Re-Plat for Woodland Park, Unit 1, Precinct 1,
 - b. Re-Plat for the Joey Garrett Subdivision, First Amendment, Precinct 2,
 - c. Re-Plat for Vista Del Sol, Phase 1, Lot 1, Precinct 3, and
 - d. Re-Plat for East Shore Estates, Unit 5, Lots 149 and 150, Precinct 2.

- 12. Receive pipe and/or utility line installation request (notice only):
 - a. County Road 4191, Oncor Electric, replace two poles, Precinct 3,
 - b. County Road 3118, Charter-Spectrum, install underground fiber optic cable with pedestals, Precinct 3,
 - c. County Road 2147, Sabine Energy, road bore, Precinct 3,
 - d. County Road 2138, Sabine Energy, road bore, Precinct 3, and
 - e. County Road 227, Wright City WSC, road bore for service line, Precinct 2.

AUDITOR'S OFFICE

- 13. Consider and take necessary action to approve and/or ratify payment of accounts, bills, payroll, transfer of funds, amendments, and health claims.

PRESENTATION

- 14. Receive Public Service Agency Funding Requests and Presentations for FY 2027.

EXECUTIVE SESSION: For purposes permitted by Texas Government Code, Chapter 551, entitled Open Meetings, Sections 55 1.071, 55 1.072, 551.073, 551.074, 551.0745, 551.075, 551.076, and 551.0761. The Commissioners Court reserves the right to exercise its discretion and may convene in executive session as authorized by the Texas Government Code, Section 551.071, et seq., on any of the items listed on its formal or briefing agendas.

ADJOURN

SMITH COUNTY COURTHOUSE ANNEX ACCESSIBILITY STATEMENT FOR DISABLED PERSONS

This meeting site is accessible to disabled persons as follows: Entrance to the Courthouse Annex is accessible through the front entrance on the south side of the Courthouse Annex located at 200 E. Ferguson. A wheelchair ramp provides access to the front entrance. The Commissioners Courtroom is on the first floor. If any special assistance or accommodations are needed in order to attend a Commissioners Court meeting, please contact Commissioners Court staff at 903-590-4605, in advance, so accommodations can be arranged.

Date: 6/16/2026

Time: 5:00 pm



Posted By: Jennafer Bell

NEAL FRANKLIN, COUNTY JUDGE

1

**SMITH COUNTY COMMISSIONERS COURT
AGENDA ITEM REQUEST FORM**

Submission Date: 06/15/2026	Submitted by: Casey Murphy
Meeting Date: 06/23/2026	Department: Commissioners Court
Item Requested is: <input checked="" type="checkbox"/> For Action/Consideration <input type="checkbox"/> For Discussion/Report	
Title: Resolution: Bullard High School Softball Day	
Agenda Category: <input type="radio"/> Briefing Session <input type="radio"/> Recurring Business <input type="radio"/> Court Orders <input checked="" type="radio"/> Resolution <input type="radio"/> Presentation <input type="radio"/> Executive Session	
Agenda Wording: Consider and take necessary action to approve a resolution proclaiming June 23 2026, as "Bullard High School Softball Day" in Smith County.	
Background: Requested by Judge Neal Franklin.	
Financial and Operational Impact: NA	
Attachments: Yes <input checked="" type="checkbox"/> No <input type="checkbox"/>	Is a Budget Amendment Necessary? Yes <input type="checkbox"/> No <input checked="" type="checkbox"/>
Does Document Require Signature? Yes <input type="checkbox"/> No <input type="checkbox"/>	
Return Signed Documents to the following:	
Name: cmurphy@smith-county.com	Email: jbell2@smith-county.com
Name:	Email:
Name:	Email:
Name:	Email:

Note: This is the only form required for agenda requests, with the exception of backup materials or attachments. This form should be completed and emailed to Agenda@smith-county.com and include any necessary attachments. **Deadline is Monday at 12:00pm the week before the next scheduled Commissioners Court meeting. Please make sure the requested agenda item has been proactively vetted with the appropriate reviewing individuals and obtained their signature as reviewed.** Regular Court Meetings are at 9:30am on Tuesdays each week.

SUBMIT

Office Use Only
Agenda Item # _____



Smith County Commissioners Court

Resolution

At a regular meeting of the Smith County Commissioners Court held at the Smith County Courthouse Annex, Tyler, Texas, at which a quorum was present, the following Resolution was adopted:

WHEREAS, on May 29, 2026, the Bullard High School Softball Team won the UIL 4 A Division 1 State Championship — its first in program history; and

WHEREAS, after earning its seventh undefeated district championship in a row, Bullard Softball entered the playoff season. Bullard swept each of its five opponents by winning two games and not forcing a game three in either showdown. The team took down Prosper Richland 3-0 to secure the state championship at The University of Texas at Austin; and

WHEREAS, Bullard pitcher Brooklyn Brannen's performance on the mound and behind the plate earned her the game's Most Valuable Player Award. Five of the team members were named to the State All-Tournament Team; and

WHEREAS, Head Coach Julie Murry and Assistant Coaches Brett Murry, Danielle Hudspeth and Callie Bailey led the team to an overall season record of 37-7-1.

NOW, THEREFORE, BE IT RESOLVED, that the Commissioners Court of the County of Smith, Texas, through adoption of this Resolution does hereby proclaim June 23, 2026, as

“Bullard High School Softball Day”

in Smith County and urges all citizens to celebrate and congratulate them on their victory.

WITNESS OUR HANDS THIS 23rd day of June A.D. 2026.

Neal Franklin

County Judge

Christina Drewry
Commissioner, Precinct 1

John Moore
Commissioner, Precinct 2

J Scott Herod
Commissioner, Precinct 3

Ralph Caraway Sr.
Commissioner, Precinct 4

2

SMITH COUNTY COMMISSIONERS COURT AGENDA ITEM REQUEST FORM

Submission Date: 05/31/2026	Submitted by: J Bell
Meeting Date: 06/23/2026	Department: Commissioners Court
Item Requested is: <input checked="" type="checkbox"/> For Action/Consideration <input type="checkbox"/> For Discussion/Report	
Title: Resolution: Illeana "Illy" Day	
Agenda Category: <input type="radio"/> Briefing Session <input type="radio"/> Recurring Business <input type="radio"/> Court Orders <input checked="" type="radio"/> Resolution <input type="radio"/> Presentation <input type="radio"/> Executive Session	
Agenda Wording: Consider and take necessary action to adopt a resolution proclaiming June 27, 2026, as "Illeana "Illy" Day" in Smith County.	
Background: Request came through the website.	
Financial and Operational Impact: NA	
Attachments: Yes <input checked="" type="checkbox"/> No <input type="checkbox"/>	Is a Budget Amendment Necessary? Yes <input type="checkbox"/> No <input checked="" type="checkbox"/>
Does Document Require Signature? Yes <input checked="" type="checkbox"/> No <input type="checkbox"/>	
Return Signed Documents to the following:	
Name: cmurphy@smith-county.com	Email: jbell2@smith-county.com
Name:	Email:
Name:	Email:
Name:	Email:

Note: This is the only form required for agenda requests, with the exception of backup materials or attachments. This form should be completed and emailed to Agenda@smith-county.com and include any necessary attachments. **Deadline is Monday at 12:00pm the week before the next scheduled Commissioners Court meeting. Please make sure the requested agenda item has been proactively vetted with the appropriate reviewing individuals and obtained their signature as reviewed.** Regular Court Meetings are at 9:30am on Tuesdays each week.

SUBMIT

Office Use Only
Agenda Item # _____



Smith County Commissioners Court

Resolution

*At a regular meeting of the Smith County Commissioners Court held at the Smith County Courthouse Annex,
Tyler, Texas, at which a quorum was present, the following Resolution was adopted:*

WHEREAS, Willie Ileana “Illy” Kirven was born in Tyler, Texas, and is a distinguished graduate of John Tyler High School. From her East Texas roots, Ms. Kirven has built an exceptional career as a singer, actor, dancer, and performing artist whose talents have been showcased on stages throughout the United States. Ms. Kirven has appeared in numerous nationally recognized theatrical productions, including national tours and leading roles in acclaimed productions such as Menopause the Musical, Marie & Rosetta, Sister Act, Caroline, or Change, Ain't Misbehavin', Dreamgirls, Chicago, Ghost the Musical, and many others, earning the respect of audiences and fellow artists alike; and

WHEREAS, through her artistic excellence, professionalism, leadership and commitment to the performing arts, Ms. Kirven has served as an ambassador for Tyler and East Texas, demonstrating that talent nurtured in our community can inspire audiences across the nation. Her accomplishments reflect the power of the arts to enrich lives, preserve cultural heritage, foster creativity, and strengthen communities; and

WHEREAS, the Texas African American Museum has selected Ms. Kirven as the recipient of the 2026 Arthur “Dooley” Wilson African American Music Month Award in recognition of her outstanding contributions to music, performance, and the arts; and

WHEREAS, this prestigious award is named in honor of Tyler native Arthur “Dooley” Wilson, the internationally acclaimed actor and singer whose portrayal of Sam in the motion picture Casablanca remains one of the most memorable performances in cinematic history. Willie Ileana “Illy” Kirven exemplifies the excellence, creativity, dedication, and cultural impact that this award seeks to recognize and celebrate.

NOW, THEREFORE, BE IT RESOLVED, that the Commissioners Court of the County of Smith, Texas, through adoption of this Resolution does hereby proclaim June 27, 2026, as

“Ileana “Illy” Day”

in Smith County and encourages all citizens to congratulate her on her award and dedication to the community.

WITNESS OUR HANDS THIS 23rd day of June A.D. 2026.

Neal Franklin
County Judge

Christina Drewry
Commissioner, Precinct 1

John Moore
Commissioner, Precinct 2

J Scott Herod
Commissioner, Precinct 3

Ralph Caraway Sr.
Commissioner, Precinct 4

3

SMITH COUNTY COMMISSIONERS COURT AGENDA ITEM REQUEST FORM

Submission Date: 06/15/2026	Submitted by: Christina Haney
Meeting Date: 06/23/2026	Department: Comm Court
Item Requested is: <input type="checkbox"/> For Action/Consideration <input type="checkbox"/> For Discussion/Report	
Title: TAC Overview of Liability and Property Coverage Renewal	
Agenda Category: <input checked="" type="radio"/> Briefing Session <input type="radio"/> Recurring Business <input type="radio"/> Court Orders <input type="radio"/> Resolution <input checked="" type="radio"/> Presentation <input type="radio"/> Executive Session	
Agenda Wording: Receive an overview from Lisa McCaig with Texas Association of Counties Risk Management Pool regarding Smith County's Liability and Property Coverage Renewal for the period of July 1, 2026, through June 30, 2027.	
Background:	
Financial and Operational Impact:	
Attachments: Yes <input type="checkbox"/> No <input type="checkbox"/>	Is a Budget Amendment Necessary? Yes <input type="checkbox"/> No <input type="checkbox"/>
Does Document Require Signature? Yes <input type="checkbox"/> No <input checked="" type="checkbox"/>	
Return Signed Documents to the following:	
Name:	Email:
Name:	Email:
Name:	Email:
Name:	Email:

Note: This is the only form required for agenda requests, with the exception of backup materials or attachments. This form should be completed and emailed to Agenda@smith-county.com and include any necessary attachments. **Deadline is Monday at 12:00pm the week before the next scheduled Commissioners Court meeting. Please make sure the requested agenda item has been proactively vetted with the appropriate reviewing individuals and obtained their signature as reviewed.** Regular Court Meetings are at 9:30am on Tuesdays each week.

SUBMIT

Office Use Only
Agenda Item # _____

4

SMITH COUNTY COMMISSIONERS COURT AGENDA ITEM REQUEST FORM

Submission Date: 06/15/2026	Submitted by: Christina Haney
Meeting Date: 06/23/2026	Department: Comm Court
Item Requested is: <input type="checkbox"/> For Action/Consideration <input type="checkbox"/> For Discussion/Report	
Title: TAC Presentation on Safety Award	
Agenda Category: <input checked="" type="radio"/> Briefing Session <input type="radio"/> Recurring Business <input type="radio"/> Court Orders <input type="radio"/> Resolution <input checked="" type="radio"/> Presentation <input type="radio"/> Executive Session	
Agenda Wording: Receive presentation from Texas Association of Counties Risk Management Pool (TAC RMP) representative, Harold Hall, regarding the 2025 Safety Award	
Background: This is a county-wide award and a significant achievement that reflects the collective efforts of all departments and offices across the county. We encourage the participation of as many employees as possible in the photo with the award to recognize the contributions of our entire team.	
Financial and Operational Impact:	
Attachments: Yes <input type="checkbox"/> No <input checked="" type="checkbox"/>	Is a Budget Amendment Necessary? Yes <input type="checkbox"/> No <input checked="" type="checkbox"/>
Does Document Require Signature? Yes <input type="checkbox"/> No <input checked="" type="checkbox"/>	
Return Signed Documents to the following:	
Name:	Email:
Name:	Email:
Name:	Email:
Name:	Email:

Note: This is the only form required for agenda requests, with the exception of backup materials or attachments. This form should be completed and emailed to Agenda@smith-county.com and include any necessary attachments. **Deadline is Monday at 12:00pm the week before the next scheduled Commissioners Court meeting. Please make sure the requested agenda item has been proactively vetted with the appropriate reviewing individuals and obtained their signature as reviewed.** Regular Court Meetings are at 9:30am on Tuesdays each week.

SUBMIT

Office Use Only
Agenda Item # _____

5

SMITH COUNTY COMMISSIONERS COURT AGENDA ITEM REQUEST FORM

Submission Date: 6/14/2026	Submitted by: J Bell
Meeting Date: 6/23/2026	Department: Commissioners Court
Item Requested is: <input checked="" type="checkbox"/> For Action/Consideration <input type="checkbox"/> For Discussion/Report	
Title: GMP Assurance PLLC Engagement Letter	
Agenda Category: <input type="radio"/> Briefing Session <input type="radio"/> Recurring Business <input checked="" type="radio"/> Court Orders <input type="radio"/> Resolution <input type="radio"/> Presentation <input type="radio"/> Executive Session	
Agenda Wording: Consider and take necessary action to accept the Gollob Morgan Peddy Assurance, PLLC engagement letter and authorize the county judge to sign all related documentation.	
Background: See attached.	
Financial and Operational Impact:	
Attachments: Yes <input checked="" type="checkbox"/> No <input type="checkbox"/>	Is a Budget Amendment Necessary? Yes <input type="checkbox"/> No <input type="checkbox"/>
Does Document Require Signature? Yes <input checked="" type="checkbox"/> No <input type="checkbox"/>	
Return Signed Documents to the following:	
Name: Judge Franklin	Email: nfranklin@smith-county.com
Name: Thomas Wilson	Email: TWilson@smith-county.com
Name: Karin Smith	Email: ksmith@smith-county.com
Name: Kevin Cashion	Email: kevin@gmp-advisors.com

Note: This is the only form required for agenda requests, with the exception of backup materials or attachments. This form should be completed and emailed to Agenda@smith-county.com and include any necessary attachments. **Deadline is Monday at 12:00pm the week before the next scheduled Commissioners Court meeting. Please make sure the requested agenda item has been proactively vetted with the appropriate reviewing individuals and obtained their signature as reviewed.** Regular Court Meetings are at 9:30am on Tuesdays each week.

SUBMIT

Office Use Only
Agenda Item # _____



May 6, 2026

Honorable County Commissioners Court
and Management of Smith County, Texas
Smith County Courthouse
Tyler, Texas 75702

You have requested that we audit the financial statements of the governmental activities, the business-type activities, the aggregate discretely presented component units, each major fund, and the aggregate remaining fund information of Smith County, Texas (“ the County”), as of September 30, 2026, and for the year then ended, and the related notes to the financial statements, which collectively comprise the County’s basic financial statements as listed in the table of contents of the Comprehensive Annual Financial Report (CAFR).

We will also assess the County’s need to have a State Single Audit and conduct the necessary compliance over those state programs for the period ending September 30, 2026.

In addition, we will audit the County’s compliance over major federal award programs for the period ended September 30, 2026. We are pleased to confirm our acceptance and our understanding of this audit engagement by means of this letter. Our audits will be conducted with the objectives of our expressing an opinion on each opinion unit and an opinion on compliance regarding the County’s major federal award programs. The objectives of our audit of the financial statements are to obtain reasonable assurance about whether the financial statements as a whole are free from material misstatement, whether due to fraud or error, and to issue an auditor’s report that includes our opinion. Reasonable assurance is a high level of assurance but is not absolute assurance and therefore is not a guarantee that an audit conducted in accordance with auditing standards generally accepted in the United States of America (GAAS) and in accordance with Government Auditing Standards, will always detect a material misstatement when it exists. Misstatements, including omissions, can arise from fraud or error and are considered material if there is a substantial likelihood that, individually or in the aggregate, they would influence the judgment made by a reasonable user based on the financial statements.

The objectives of our compliance audit are to obtain sufficient appropriate audit evidence to form an opinion and report at the level specified in the governmental audit requirement about whether the County complied in all material respects with the applicable compliance requirements and identify audit and reporting requirements specified in the governmental audit requirement that are supplementary to GAAS and Government Auditing Standards , if any, and perform procedures to address those requirements.

Accounting principles generally accepted in the United States of America require that the included supplementary information, such as management’s discussion and analysis and budgetary comparison information be presented to supplement the basic financial statements. Such information, although not a part of the basic financial statements, is required by the Governmental Accounting Standards Board, who considers it to be an essential part of financial reporting for placing the basic financial statements in an appropriate operational, economic, or historical context. As part of our engagement, we will apply certain limited procedures to the required supplementary information (RSI) in accordance with auditing standards generally accepted in the United States of America. These limited procedures will consist primarily of inquiries of management regarding their methods of measurement and presentation, and comparing the information for consistency with management’s responses to our inquiries. We will not express an opinion or provide any form of assurance on the RSI. The following RSI is required by accounting principles generally accepted in the United States of America. This RSI will be subjected to certain limited procedures but will not be audited:

- 1) Management’s Discussion and Analysis.
- 2) General Fund – Detail budgetary comparison.
- 3) Major Special Revenue Funds – Detail budgetary comparison.
- 4) Schedule of Changes in the County’s Net Pension Liability and Related Ratios
- 5) Schedule of Employer Contributions
- 6) Schedule of Changes in the County’s Net OPEB Liability – Health Plan
- 7) Schedule of Employer Contributions – Health Plan

- 8) Schedule of Changes in the County's Net OPEB Liability – Supplemental Death Benefits Plan
- 9) Schedule of Employer Contributions – Supplemental Death Benefits Plan

Supplementary information other than RSI will accompany the County's basic financial statements. We will subject the following supplementary information to the auditing procedures applied in our audit of the basic financial statements and certain additional procedures, including comparing and reconciling the supplementary information to the underlying accounting and other records used to prepare the financial statements or to the financial statements themselves, and additional procedures in accordance with auditing standards generally accepted in the United States of America. We intend to provide an opinion on the following supplementary information in relation to the financial statements as a whole:

- 1) Combining and individual fund statements.
- 2) Detail budgetary comparisons.

Also, in connection with the issuance of the CAFR the document we submit to you will include the following other additional information that will not be subjected to the auditing procedures applied in our audit of the financial statements:

- 1) Letter of Transmittal and other introductory information.
- 2) Statistical data.

Schedule of Expenditures of Federal Awards

We will subject the schedule of expenditures of federal awards to the auditing procedures applied in our audit of the basic financial statements and certain additional procedures, including comparing and reconciling the schedule to the underlying accounting and other records used to prepare the financial statements or to the financial statements themselves, and additional procedures in accordance with auditing standards generally accepted in the United States of America. We intend to provide an opinion on whether the schedule of expenditures of federal awards is presented fairly in all material respects in relation to the financial statements as a whole.

Data Collection Form

Prior to the completion of our engagement, we will complete the sections of the Data Collection Form that are our responsibility. The form will summarize our audit findings, amounts and conclusions. It is management's responsibility to submit a reporting package including financial statements, schedule of expenditure of federal awards, summary schedule of prior audit findings and corrective action plan along with the Data Collection Form to the federal audit clearinghouse. The financial reporting package must be text searchable, unencrypted, and unlocked. Otherwise, the reporting package will not be accepted by the federal audit clearinghouse. We will assist you in the electronic submission and certification. You may request from us copies of our report for you to include with the reporting package submitted to pass-through entities.

The Data Collection Form is required to be submitted within the *earlier* of 30 days after receipt of our auditors' reports or nine months after the end of the audit period, unless specifically waived by a federal cognizant or oversight agency for audits. Data Collection Forms submitted untimely are one of the factors in assessing programs at a higher risk.

Other Services

In addition, we will perform agreed upon procedures on the Tax Office for the year ended September 30, 2026 for the purpose of issuing a report on the tax collection process as it relates to the entities with which Smith County, Texas has contractual agreements.

We will also audit the financial statements of the Juvenile Probation Fund and the Adult Probation Fund as of and for the year ended August 31, 2026 for the same such purpose as required by state regulations.

Other Services (continued)

In addition, if needed, we will issue a report on the cost allocation plan and indirect cost rate proposal, attachment D implementation plan for Smith County Juvenile Services. We will also audit the financial statements of the Adult Probation Fund as of and for the year ended August 31, 2026, pursuant to Texas Department of Criminal Justice Assistance Division reporting requirements.

Our audits of the Juvenile Probation funds and the Adult Probation funds will be in accordance with U.S. generally accepted auditing standards, Government Auditing Standards, and applicable state guidelines in effect for the period under audit. As a part of our engagement, we understand that the CSCD Fiscal Auditor will review the draft Independent Audit Report for compliance with *Audit Guidelines, Compliance Requirements, and Standard Reporting Formats* and review the audit financial statements for accuracy before issuance of the final Independent Audit Report.

Audit of the Financial Statements

We will conduct our audits in accordance GAAS, the standards applicable to financial audits contained in *Government Auditing Standards*, issued by the Comptroller General of the United States of America; the audit requirements of Title 2 U.S. Code of Federal Regulations (CFR) Part 200, *Uniform Administrative Requirements, Cost Principles, and Audit Requirements for Federal Awards* (Uniform Guidance). As part of an audit of financial statements in accordance with GAAS and in accordance with Government Auditing Standards, we exercise professional judgment and maintain professional skepticism throughout the audit. We also:

- Identify and assess the risks of material misstatement of the financial statements, whether due to fraud or error, design and perform audit procedures responsive to those risks, and obtain audit evidence that is sufficient and appropriate to provide a basis for our opinion. The risk of not detecting a material misstatement resulting from fraud is higher than for one resulting from error, as fraud may involve collusion, forgery, intentional omissions, misrepresentations, or the override of internal control.
- Obtain an understanding of internal control relevant to the audit in order to design audit procedures that are appropriate in the circumstances, but not for the purpose of expressing an opinion on the effectiveness of the County's internal control. However, we will communicate to you in writing concerning any significant deficiencies or material weaknesses in internal control relevant to the audit of the financial statements that we have identified during the audit.
- Evaluate the appropriateness of accounting policies used and the reasonableness of significant accounting estimates made by management, as well as evaluate the overall presentation of the financial statements, including the disclosures, and whether the financial statements represent the underlying transactions and events in a manner that achieves fair presentation.
- Conclude, based on the audit evidence obtained, whether there are conditions or events, considered in the aggregate, that raise substantial doubt about the County's ability to continue as a going concern for a reasonable period of time.

Because of the inherent limitations of an audit, together with the inherent limitations of internal control, an unavoidable risk that some material misstatements or noncompliance may not be detected exists, even though the audit is properly planned and performed in accordance with GAAS and *Government Auditing Standards* of the Comptroller General of the United States of America. Please note that the determination of abuse is subjective and *Government Auditing Standards* does not require auditors to detect abuse.

Our responsibility as auditors is limited to the period covered by our audit and does not extend to any other periods.

We will issue a written report upon completion of our audit of the County's basic financial statements. Our report will be addressed to the Commissioners Court of Smith County. Circumstances may arise in which our report may differ from its expected form and content based on the results of our audit. Depending on the nature of these circumstances, it may be necessary for us to modify our opinions, add an emphasis-of-matter or other-matter paragraph(s) to our auditor's report, or if necessary, withdraw from the engagement. If our opinions on the basic financial statements are other than unmodified, we will discuss the reasons with you in advance. If, for any reason, we are unable to complete

Audit of the Financial Statements (continued)

the audit or are unable to form or have not formed opinions, we may decline to express opinions or to issue a report as a result of this engagement.

In accordance with the requirements of *Government Auditing Standards*, we will also issue a written report describing the scope of our testing over internal control over financial reporting and over compliance with laws, regulations, and provisions of grants and contracts, including the results of that testing. However, providing an opinion on internal control and compliance over financial reporting will not be an objective of the audit and, therefore, no such opinion will be expressed.

Audit of Major Program Compliance

Our audit of the County's major federal award program(s) compliance will be conducted in accordance with the requirements of the Single Audit Act, as amended; and the provisions of the Uniform Guidance; and will include tests of accounting records, a determination of major programs in accordance with the Uniform Guidance, and other procedures we consider necessary to enable us to express such an opinion on major federal award program compliance and to render the required reports. We cannot provide assurance that an unmodified opinion on compliance will be expressed. Circumstances may arise in which it is necessary for us to modify our opinion or withdraw from the engagement.

The Uniform Guidance requires that we also plan and perform the audit to obtain reasonable assurance about whether material noncompliance with applicable laws and regulations, the provisions of contracts and grant agreements applicable to major federal award programs, and the applicable compliance requirements occurred, whether due to fraud or error, and express an opinion on the County's compliance based on the audit. Reasonable assurance is a high level of assurance but is not absolute assurance and therefore is not a guarantee that an audit conducted in accordance with GAAS, *Government Auditing Standards*, and the Uniform Guidance will always detect material noncompliance when it exists. The risk of not detecting material noncompliance resulting from fraud is higher than for that resulting from error, as fraud may involve collusion, forgery, intentional omissions, misrepresentations, or the override of internal control. Noncompliance with the compliance requirements is considered material if there is a substantial likelihood that, individually or in the aggregate, it would influence the judgment made by a reasonable user of the report on compliance about the County's compliance with the requirements of the federal programs as a whole.

As part of a compliance audit in accordance with GAAS and in accordance with Government Auditing Standards, we exercise professional judgment and maintain professional skepticism throughout the audit. We also identify and assess the risks of material noncompliance, whether due to fraud or error, and design and perform audit procedures responsive to those risks.

Our procedures will consist of determining major federal programs and, performing the applicable procedures described in the U.S. Office of Management and Budget *OMB Compliance Supplement* for the types of compliance requirements that could have a direct and material effect on each of the County's major programs, and performing such other procedures as we considers necessary in the circumstances. The purpose of those procedures will be to express an opinion on the County's compliance with requirements applicable to each of its major programs in our report on compliance issued pursuant to the Uniform Guidance.

Also, as required by the Uniform Guidance, we will obtain an understanding of the County's internal control over compliance relevant to the audit in order to design and perform tests of controls to evaluate the effectiveness of the design and operation of controls that we consider relevant to preventing or detecting material noncompliance with compliance requirements applicable to each of the County's major federal award programs. Our tests will be less in scope than would be necessary to render an opinion on these controls and, accordingly, no opinion will be expressed in our report. However, we will communicate to you, regarding, among other matters, the planned scope and timing of the audit and any significant deficiencies and material weaknesses in internal control over compliance that we have identified during the audit.

Audit of Major Program Compliance (continued)

We will issue a report on compliance that will include an opinion or disclaimer of opinion regarding the County's major federal award programs, and a report on internal controls over compliance that will report any significant deficiencies and material weaknesses identified; however, such report will not express an opinion on internal control.

Management's Responsibilities

Our audit will be conducted on the basis that [*management and, when appropriate, those charged with governance*] acknowledge and understand that they have responsibility:

1. For the preparation and fair presentation of the financial statements in accordance with accounting principles generally accepted in the United States of America;
2. For the design, implementation, and maintenance of internal control relevant to the preparation and fair presentation of financial statements that are free from material misstatement, whether due to fraud or error;
3. For identifying, in its accounts, all federal awards received and expended during the period and the federal programs under which they were received;
4. For maintaining records that adequately identify the source and application of funds for federally funded activities;
5. For preparing the schedule of expenditures of federal awards (including notes and noncash assistance received) in accordance with the Uniform Guidance;
6. For designing, implementing, and maintaining effective internal control over federal awards that provides reasonable assurance that the County is managing federal awards in compliance with federal statutes, regulations, and the terms and conditions of the federal awards;
7. For identifying and ensuring that the County complies with federal laws, statutes, regulations, rules, provisions of contracts or grant agreements, and the terms and conditions of federal award programs, and implementing systems designed to achieve compliance with applicable federal statutes, regulations, and the terms and conditions of federal award programs;
8. For disclosing accurately, currently, and completely the financial results of each federal award in accordance with the requirements of the award;
9. For identifying and providing report copies of previous audits, attestation engagements, or other studies that directly relate to the objectives of the audit, including whether related recommendations have been implemented;
10. For taking prompt action when instances of noncompliance are identified;
11. For addressing the findings and recommendations of auditors, for establishing and maintaining a process to track the status of such findings and recommendations and taking corrective action on reported audit findings from prior periods and preparing a summary schedule of prior audit findings;
12. For following up and taking corrective action on current year audit findings and preparing a corrective action plan for such findings;
13. For submitting the reporting package and data collection form to the appropriate parties;
14. For making the auditor aware of any significant contractor relationships where the contractor is responsible for program compliance;
15. To provide us with:
 - i. Access to all information of which [*management*] is aware that is relevant to the preparation and fair presentation of the financial statements including the disclosures, and relevant to federal award programs, such as records, documentation, and other matters;
 - ii. Additional information that we may request from [*management*] for the purpose of the audit;
 - iii. Unrestricted access to persons within the County from whom we determine it necessary to obtain audit evidence;
 - iv. A written acknowledgement of all the documents that [*management*] expects to issue that will be included in the annual report and the planned timing and method of issuance of that annual report;⁴ and
 - v. A final version of the annual report (including all the documents that, together, comprise the annual report) in a timely manner prior to the date of the auditor's report.

Management's Responsibilities (continued)

16. For adjusting the financial statements to correct material misstatements and confirming to us in the management representation letter that the effects of any uncorrected misstatements aggregated by us during the current engagement and pertaining to the current year period(s) under audit are immaterial, both individually and in the aggregate, to the financial statements as a whole;
17. For acceptance of non-attest services, including identifying the proper party to oversee non-attest work;
18. For maintaining adequate records, selecting and applying accounting principles, and safeguarding assets;
19. For informing us of any known or suspected fraud affecting the County involving management, employees with significant role in internal control and others where fraud could have a material effect on compliance;
20. For the accuracy and completeness of all information provided;
21. For taking reasonable measures to safeguard protected personally identifiable and other sensitive information; and
22. For confirming your understanding of your responsibilities as defined in this letter to us in your management representation letter.

With regard to the supplementary information referred to above, you acknowledge and understand your responsibility (a) for the acceptance of the preparation of the supplementary information in accordance with the applicable criteria, (b) to provide us with the appropriate written representations regarding supplementary information, (c) to include our report on the supplementary information in any document that contains the supplementary information and that indicates that we have reported on such supplementary information, and (d) to present the supplementary information with the audited financial statements, or if the supplementary information will not be presented with the audited financial statements, to make the audited financial statements readily available to the intended users of the supplementary information no later than the date of issuance by you of the supplementary information and our report thereon.

As part of our audit process, we will request from management, written confirmation concerning representations made to us in connection with the audit.

Non-Attest Services

With respect to any non-attest services we perform,

At the end of the year, we agree to perform the following:

- Propose adjusting or correcting journal entries to be reviewed and approved by the County's management.
- Prepare the basic financial statements and related notes as described on the first page of this letter as well as the RSI and supplementary information.
- Provide consulting services as needed for the adoption of any new GASB Standards that are needed to be adopted for the year ended September 30, 2026.

We will not assume management responsibilities on behalf of the County. However, we will provide advice and recommendations to assist management of the County in performing its responsibilities.

The County's management is responsible for (a) making all management decisions and performing all management functions; (b) assigning a competent individual to oversee the services; (c) evaluating the adequacy of the services performed; (d) evaluating and accepting responsibility for the results of the services performed; and (e) establishing and maintaining internal controls, including monitoring ongoing activities.

Our responsibilities and limitations of the non-attest services are as follows:

- We will perform the services in accordance with applicable professional standards,
- The non-attest services are limited to those services as listed above. Our firm, in its sole professional judgment, reserves the right to refuse to do any procedure or take any action that could be construed as making management decisions or assuming management responsibilities, including determining account coding and approving journal entries.

Fees and Timing

We expect to begin our audit as soon as mutually convenient after year-end and to issue our reports during your March 2027 Commissioners Court meeting. As part of our engagement, we will consult with the staff in the County Auditor's office regarding a time in August or September 2026 to conduct interim field work.

Kevin R. Cashion, CPA is the engagement partner for the audit services specified in this letter. His responsibilities include supervising GMP Assurance PLLC's services performed as part of this engagement and signing or authorizing another qualified firm representative to sign the audit report.

Our fee for these services will be at our standard hourly rates plus out-of-pocket costs (such as report reproduction, word processing, postage, travel, copies, telephone, etc.). Our standard hourly rates vary according to the degree of responsibility involved and the experience level of the personnel assigned to your audit. Based on our preliminary estimates, the fee for audit service related to the County's CAFR should approximate \$94,000. The fee for the tax office collections process agreed upon procedures will be \$8,000. The separate audits of the Juvenile Probation and Adult Probation funds will be \$9,500 each. Our services will be invoiced periodically as the audit work progresses. Payment of our services will be due within 30 days of each invoice date. A finance charge of 6% simple interest, calculated at 0.5% per month, will be assessed on any unpaid balance after deduction of current payments made within thirty days of the date of billing. In accordance with our firm policies, work may be suspended if your account becomes 45 days or more overdue and may not be resumed until your account is paid in full. If we elect to terminate our services for nonpayment, our engagement will be deemed to have been completed upon written notification of termination, even if we have not completed our report. You will be obligated to compensate us for all time expended and to reimburse us for all out-of-pocket costs through the date of termination. The above fee is based on anticipated cooperation from your personnel and the assumption that unexpected circumstances will not be encountered during the audit. We will notify you immediately of any circumstances we encounter that could significantly affect this initial fee estimate. Whenever possible, we will attempt to use the County's personnel to assist in the preparation of schedules and analyses of accounts. This effort could substantially reduce our time requirements and facilitate the timely conclusion of the audit.

Should we determine during our planning with the County's audit department that a State Single Audit for compliance and reporting purposes is necessary, we estimate that the additional cost related to that testing and reporting will be \$8,500 - \$9,000 but this will be discussed with you in advance of conducting the work.

Other Matters

We understand that your employees will prepare all confirmations we request and will locate any documents or support for any other transactions we select for testing.

If you intend to publish or otherwise reproduce the financial statements and make reference to our firm, you agree to provide us with printers' proofs or masters for our review and approval before printing. You also agree to provide us with a copy of the final reproduced material for our approval before it is distributed.

During the course of the engagement, we may communicate with you or your personnel via fax or e-mail, and you should be aware that communication in those mediums contains a risk of misdirected or intercepted communications.

During the course of the audit, we may observe opportunities for economy in, or improved controls over, your operations. We will bring such matters to the attention of the appropriate level of management, either orally or in writing.

Regarding the electronic dissemination of audited financial statements, including financial statements published electronically on your Internet website, you understand that electronic sites are a means to distribute information and, therefore, we are not required to read the information contained in these sites or to consider the consistency of other information in the electronic site with the original document.

Other Matters (continued)

You agree to inform us of facts that may affect the financial statements of which you may become aware during the period from the date of the auditor's report to the date of the financial statements are issued.

At the conclusion of our audit engagement, we will communicate to the Honorable County Commissioners Court and Management of Smith County, Texas the following findings from the audit:

- Our view about the qualitative aspects of the County's significant accounting practices;
- Significant difficulties, if any, encountered during the audit;
- Uncorrected misstatements, other than those we believe are trivial, if any;
- Disagreements with management, if any;
- Other findings or issues, if any, arising from the audit that are, in our professional judgment, significant and relevant to those charged with governance regarding their oversight of the financial reporting process;
- Material, corrected misstatements that were brought to the attention of management as a result of our audit procedures;
- Representations we requested from management;
- Management's consultations with other accountants, if any; and
- Significant issues, if any, arising from the audit that were discussed, or the subject of correspondence, with management.

In accordance with the requirements of *Government Auditing Standards*, we have attached a copy of our latest external peer review report of our firm for your consideration and files.

The audit documentation for this engagement is the property of GMP Assurance PLLC and constitutes confidential information. However, we may be requested to make certain audit documentation available to federal agencies or designee or the U.S. Government Accountability Office pursuant to authority given to it by law or regulation, or to peer reviewers. If requested, access to such audit documentation will be provided under the supervision of GMP Assurance PLLC's personnel. Furthermore, upon request, we may provide copies of selected audit documentation to these agencies and regulators. The regulators and agencies may intend, or decide, to distribute the copies of information contained therein to others, including other governmental agencies. We agree to retain our audit documentation or work papers for a period of at least five years from the date of our report.

Acknowledgement and Acceptance of Agreement Including Terms and Conditions

Each party acknowledges that it has read and agrees to all the terms contained herein, including the **Terms and Conditions** attached, which are expressly incorporated herein by reference.

Each party and its signatory below represent that said signatory is a duly authorized representative of such party and has the requisite power and authority to bind such party to the undertakings and obligations contained herein.

We appreciate the opportunity to be of service to you. If you agree to the terms of our engagement, please sign this Agreement and the Terms and Conditions attached and return it to us.

We appreciate the opportunity to be your financial statement auditors and look forward to working with you and your Staff.

Sincerely,

GMP Assurance PLLC

Kevin R. Cashion

Kevin R. Cashion, CPA

RESPONSE:

This letter correctly sets forth the understanding of Smith County, Texas.

By: _____

Title: County Judge Smith County, Texas

Date: _____

Report on the Firm's System of Quality Control

December 17, 2024

To the Owners of Gollob Morgan Peddy PC and the Peer Review Committee of the Texas Society of Certified Public Accountants,

We have reviewed the system of quality control for the accounting and auditing practice of Gollob Morgan Peddy PC (the firm) in effect for the year ended June 30, 2024. Our peer review was conducted in accordance with the Standards for Performing and Reporting on Peer Reviews established by the Peer Review Board of the American Institute of Certified Public Accountants (Standards).

A summary of the nature, objectives, scope, limitations of, and the procedures performed in a system review as described in the Standards may be found at www.aicpa.org/prsummary. The summary also includes an explanation of how engagements identified as not performed or reported on in conformity with applicable professional standards, if any, are evaluated by a peer reviewer to determine a peer review rating.

Firm's Responsibility

The firm is responsible for designing and complying with a system of quality control to provide the firm with reasonable assurance of performing and reporting in conformity with the requirements of applicable professional standards in all material respects. The firm is also responsible for evaluating actions to promptly remediate engagements deemed as not performed or reported on in conformity with the requirements of applicable professional standards, when appropriate, and for remediating weaknesses in its system of quality control, if any.

Peer Reviewer's Responsibility

Our responsibility is to express an opinion on the design of and compliance with the firm's system of quality control based on our review.

Required Selections and Considerations

Engagements selected for review included engagements performed under *Government Auditing Standards* including a compliance audit under the Single Audit Act; and audits of employee benefit plans.

As a part of our peer review, we considered reviews by regulatory entities as communicated by the firm, if applicable, in determining the nature and extent of our procedures.

Opinion

In our opinion, the system of quality control for the accounting and auditing practice of Gollob Morgan Peddy PC in effect for the year ended June 30, 2024, has been suitably designed and complied with to provide the firm with reasonable assurance of performing and reporting in conformity with applicable professional standards in all material respects. Firms can receive a rating of pass, pass with deficiency(ies), or fail. Gollob Morgan Peddy PC has received a peer review rating of pass.

Condley and Company, L.L.P.

Condley and Company, L.L.P.

6

SMITH COUNTY COMMISSIONERS COURT AGENDA ITEM REQUEST FORM

Submission Date: 6/15/2026	Submitted by: J Bell
Meeting Date: 6/23/2026	Department: TxDot
Item Requested is: <input checked="" type="checkbox"/> For Action/Consideration <input type="checkbox"/> For Discussion/Report	
Title: TxDot ROW	
Agenda Category: <input type="radio"/> Briefing Session <input type="radio"/> Recurring Business <input checked="" type="radio"/> Court Orders <input type="radio"/> Resolution <input type="radio"/> Presentation <input type="radio"/> Executive Session	
Agenda Wording: Consider and take any necessary action to approve a request from the Texas Department of Transportation for right of entry on Camp Ford property, as needed to facilitate construction of a bridge.	
Background: See attached.	
Financial and Operational Impact:	
Attachments: Yes <input checked="" type="checkbox"/> No <input type="checkbox"/>	Is a Budget Amendment Necessary? Yes <input type="checkbox"/> No <input checked="" type="checkbox"/>
Does Document Require Signature? Yes <input checked="" type="checkbox"/> No <input type="checkbox"/>	
Return Signed Documents to the following:	
Name: Judge Franklin	Email: nfranklin@smith-county.com
Name: Olivia Gremillion, Ben Dews	Email: Olivia.Gremillion@txdot.gov, Ben.Dews@txdot.gov
Name: Josh Fulton, Bryce Moss	Email: Josh.Fulton@txdot.gov, Bryce.Moss@txdot.gov
Name: C Murphy	Email: cmurphy@smith-county.com

Note: This is the only form required for agenda requests, with the exception of backup materials or attachments. This form should be completed and emailed to Agenda@smith-county.com and include any necessary attachments. **Deadline is Monday at 12:00pm the week before the next scheduled Commissioners Court meeting. Please make sure the requested agenda item has been proactively vetted with the appropriate reviewing individuals and obtained their signature as reviewed.** Regular Court Meetings are at 9:30am on Tuesdays each week.

SUBMIT

Office Use Only
Agenda Item # _____



Right of Entry Request for TxDOT

The Texas Department of Transportation (TxDOT) is commencing a highway improvement project. We are requesting your permission to allow our staff to enter the property, described more specifically below ("The Property") to perform the below-listed services and/or activities which are necessary for that project.

Date: May 21, 2026	Highway: SL 323
Project ID: [REDACTED]	County: Smith
CSJ#: [REDACTED]	District: 10 - Tyler
Owner's name: Judge Neal Franklin	
Owner's mailing address:	
Property address: 6500 US 271 Tyler, TX 75708	Property description: Camp Ford Historic Park

Services and activities:
 The requested Right of Entry will allow authorized personnel, contractors, and equipment to access Camp Ford via TxDOT right of way for the SL 323 Bridge Replacement Project. Access is required due to a failed culvert and ongoing slope erosion, necessitating replacement with a bridge and slope stabilization using stone riprap. Approximate construction limits will be 175 ft along the right of way line and 20 ft onto private property. Work may include surveying, layout, grading, riprap placement, drainage improvements, fence repairs, utility adjustments if needed, and restoration of disturbed areas. All work will be coordinated with Camp Ford representatives and performed in accordance with applicable standards, with efforts made to minimize impacts to the site and surrounding properties.

Property Owner
 By signing this form, you grant TxDOT a right of entry to access and perform the above-listed services on your property. Please sign in the space below and mail the signed original back to TxDOT in the enclosed stamped, addressed envelope at your earliest convenience. Also, if you have access to email, we would appreciate you emailing us a copy of your signed authorization before you mail the original.

Permission is hereby granted to TxDOT to enter the Property to perform the listed services and/or activities. I understand that TxDOT will repair and restore or pay the cost of repairing or restoring any property damaged as a result of the activities conducted upon the Property. If to be repaired or restored, the Property will be repaired or restored to substantially the same condition as it was prior to such activity. Any such damage requests must be submitted in writing to the contact below within 30 calendar days of date of occurrence.

Owner's Signature	Date	Phone
Owner's Printed Name	Email	

TxDOT Contact	
Name: Joshua D. Fulton, P.E.	Phone: 903-509-9066
Title: Area Engineer	Email: josh.fulton@txdot.gov
Address: 15986 Hwy 155, Tyler, TX 75703	



Search for Address, Property O...



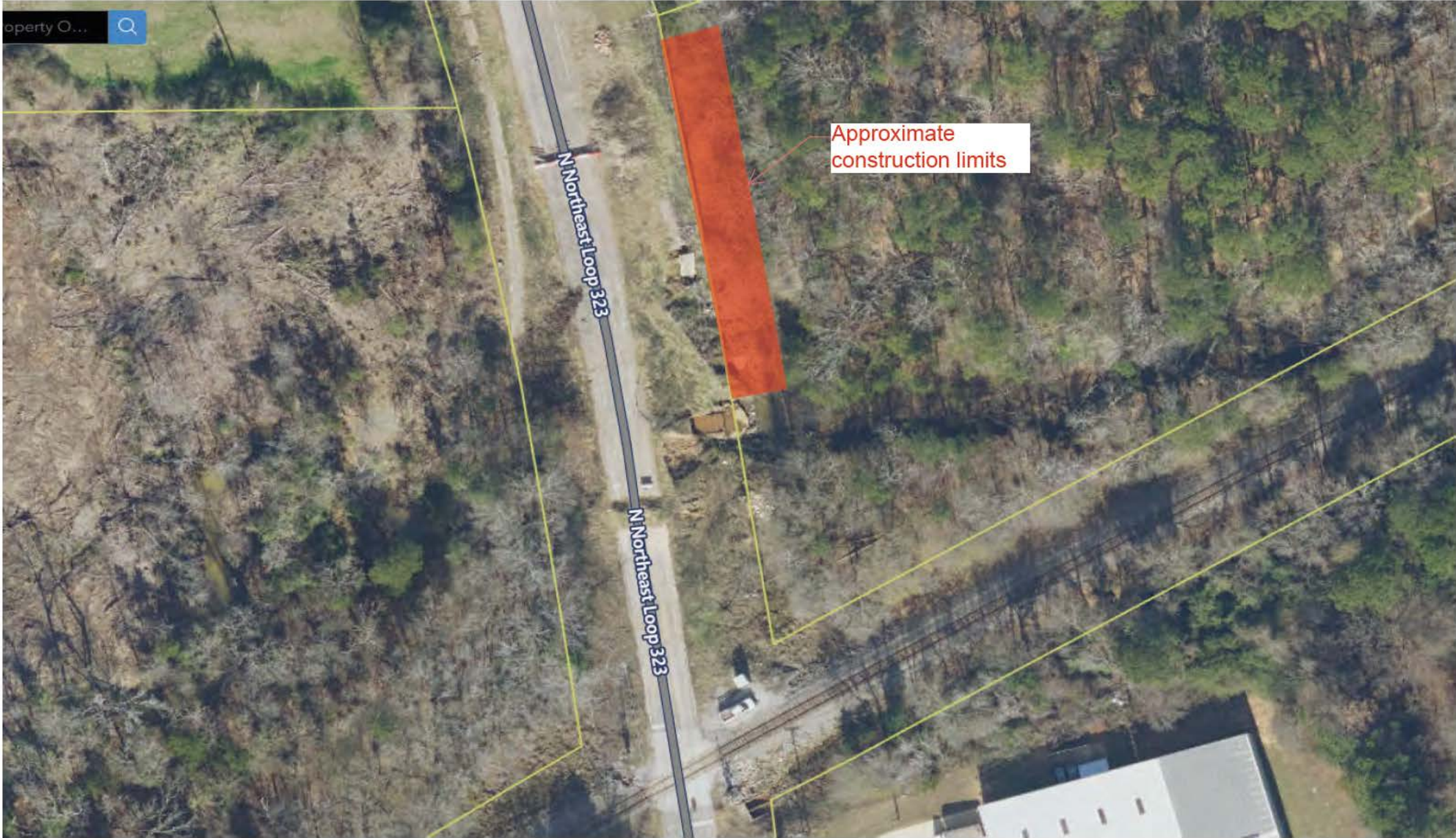
ten Ave

Mary Ann St

271

N Northeast Loop 323

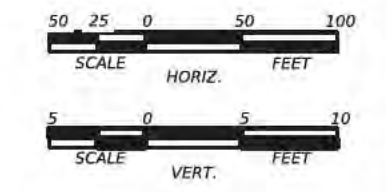
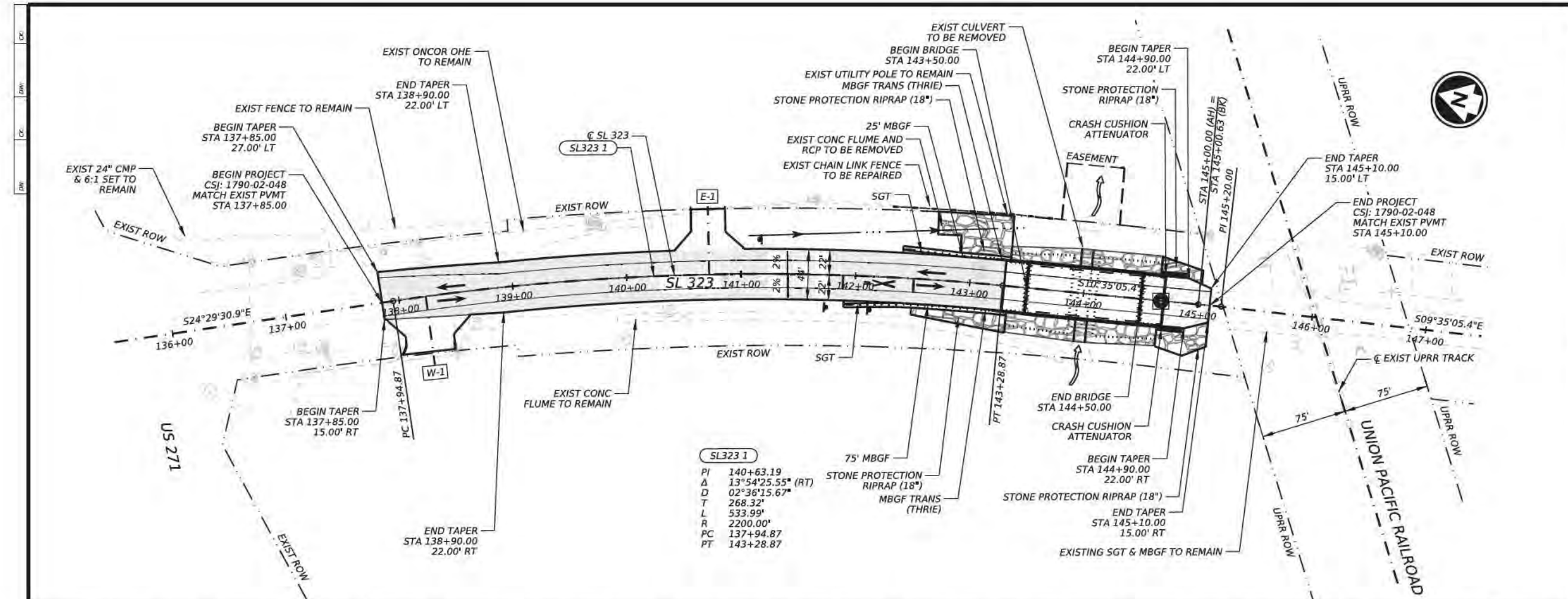
Hwy 271



Approximate
construction limits

N Northeast Loop 323

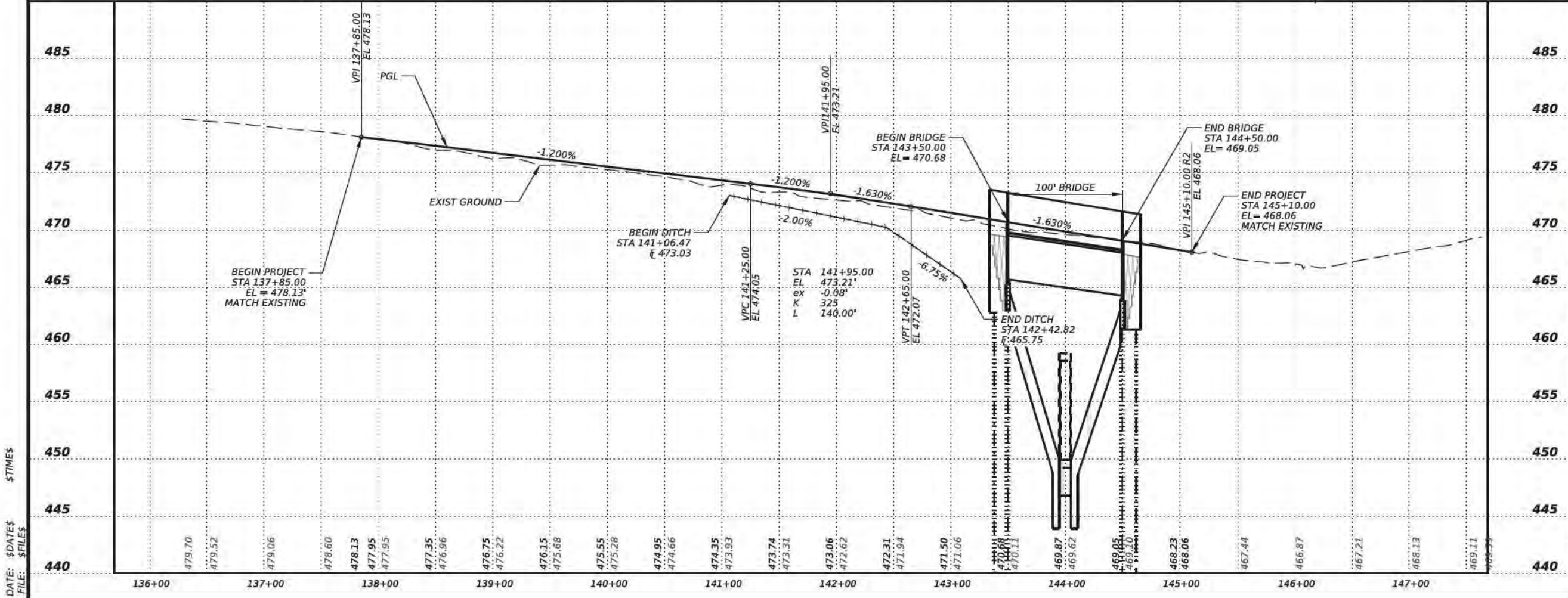
N Northeast Loop 323



- LEGEND**
- XXXX CURVE NAME
 - XXXX DRIVEWAY ID
 - EXIST ROW
 - PROP TRAFFIC FLOW
 - OE — OVERHEAD ELECTRIC LINE
 - FLOWLINE
 - ▭ FULL DEPTH RECONSTRUCTION
 - ▨ FULL DEPTH HOT-MIX ASPHALT

SL323 1

PI	140+63.19
Δ	13°54'25.55" (RT)
D	02°36'15.67"
T	268.32'
L	533.99'
R	2200.00'
PC	137+94.87
PT	143+28.87



STATE OF TEXAS
 MADERLEY MONSALVE
 138622
 PROFESSIONAL ENGINEER
cmaderley.com
 12/11/2025

NO.	REVISION	BY	DATE

stv TEXAS REGISTERED ENGINEERING FIRM F-204 © 2025

Texas Department of Transportation

SL 323 AT DRAW

PLAN AND PROFILE

© TxDOT SHEET 1 OF 1

CONT	SECT	JOB	HIGHWAY
1790	02	048	SL 323
DIST	COUNTY	SHEET NO.	
TYL	SMITH	28	

DATE: \$DATES\$
 FILE: \$FILES\$

7

SMITH COUNTY COMMISSIONERS COURT AGENDA ITEM REQUEST FORM

Submission Date: 06/15/2026	Submitted by: Ed Nichols
Meeting Date: 06/23/2026	Department: Facility Services
Item Requested is: <input checked="" type="checkbox"/> For Action/Consideration <input type="checkbox"/> For Discussion/Report	
Title: Uniform and cleaning supplies agreement for the Facility Services and Road & Bridge departments.	
Agenda Category: <input type="radio"/> Briefing Session <input type="radio"/> Recurring Business <input checked="" type="radio"/> Court Orders <input type="radio"/> Resolution <input type="radio"/> Presentation <input type="radio"/> Executive Session	
Agenda Wording: Consider and take necessary action to approve the uniform and cleaning supplies agreement with UniFirst for the Facility Services and Road & Bridge departments and authorize the County Judge to sign all related documentation.	
Background: 36 month agreement attached to the BuyBoard association (BBD). BBD# 773-25. This revised agreement includes the Facility Services Department located at 302 E. Line St. Tyler, TX 75702 as well as the Smith County Road and Bridge Department located at 135 SSE Loop 323 Tyler, TX 75602. Both departments have been utilizing UniFirst without issue and would like to continue utilizing UniFirst for these services.	
Financial and Operational Impact: Facility Services and Road & Bridge general funds.	
Attachments: Yes <input checked="" type="checkbox"/> No <input type="checkbox"/>	Is a Budget Amendment Necessary? Yes <input type="checkbox"/> No <input checked="" type="checkbox"/>
Does Document Require Signature? Yes <input checked="" type="checkbox"/> No <input type="checkbox"/>	
Return Signed Documents to the following:	
Name: clewis@smith-county.com	Email: jlatch@smith-county.com
Name: enichols@smith-county.com	Email: fdavis@smith-county.com
Name:	Email:
Name:	Email:

Note: This is the only form required for agenda requests, with the exception of backup materials or attachments. This form should be completed and emailed to Agenda@smith-county.com and include any necessary attachments. **Deadline is Monday at 12:00pm the week before the next scheduled Commissioners Court meeting. Please make sure the requested agenda item has been proactively vetted with the appropriate reviewing individuals and obtained their signature as reviewed.** Regular Court Meetings are at 9:30am on Tuesdays each week.

SUBMIT

Office Use Only
Agenda Item # _____



NEW ACCOUNT EXISTING ACCOUNT

INSTALLATION DATE 3/21/2019
MM/DD/YYYY

CUSTOMER SERVICE AGREEMENT

COMPANY NAME (Customer) County of Smith Texas LOC. NO. 826
 ADDRESS 302 E. Line St. ROUTE NO. S - Multiple
Tyler, TX 75702 DATE 06/10/2026
 PHONE 903.590.4787 SIC/NAICS 9199

The undersigned (the "CUSTOMER") orders from UniFirst Corporation and/or UniFirst Holdings, Inc. d.b.a. UniFirst and/or UniFirst Canada LTD. ("UNIFIRST") the rental service(s) at the prices and upon the conditions outlined:

MERCHANDISE SERVICED								
ITEM DESCRIPTION	LOST/ DAMAGED REPLACEMENT CHARGE	SERVICE FREQUENCY	NO. OF PERSONS/ ISSUE PER PERSON	TOTAL NO. OF CHANGES/ PIECES	PRICE PER CHANGE/ PIECE	STANDARD/ NON-STANDARD ¹	TOTAL FULL SERVICE	TOTAL VAL-U-LEASE ²
0102 65/35 Blend Work Shirt, LS	11.25	WKLY	11		0.22	S <input type="button" value="v"/>		
0202 65/35 Blend Work Shirt, SS	13.19	WKLY	11		0.22	S <input type="button" value="v"/>		
10WW 60/40 Blend Flat Front Pant	27.63	WKLY	11		0.54	S <input type="button" value="v"/>		
12AG Women's Blend Flat Front Pant	24.60	WKLY	11		0.45	S <input type="button" value="v"/>		
0820 65/35 Poplin Shirt, LS	19.50	WKLY	11		0.38	S <input type="button" value="v"/>		
0636 65/35 Poplin Shirt, SS	18.50	WKLY	11		0.38	S <input type="button" value="v"/>		
09AB 100% Cotton w/ Orange Ref, LS	27.55	WKLY	11		0.57	S <input type="button" value="v"/>		
45AB 100% Cotton w/ Orange Ref, SS	23.95	WKLY	11		0.51	S <input type="button" value="v"/>		
4246 65/35 Blend Shirt w/Orange Ref, SS	18.15	WKLY	11		0.53	S <input type="button" value="v"/>		
10HD 100% Cotton Relax Fit Jean	21.95	WKLY	11		0.43	S <input type="button" value="v"/>		
15EI Jacket w/ Orange Ref	38.00	WKLY	1		0.71	S <input type="button" value="v"/>		
1721 Poly Jacket Liner	19.56	WKLY	1		0.35	S <input type="button" value="v"/>		
013B 65/35 Blend Shirt w/Orange Ref, LS	27.17	WKLY	11		0.55	S <input type="button" value="v"/>		
023B 65/35 Blend Shirt w/Orange Ref, SS	25.87	WKLY	11		0.55	S <input type="button" value="v"/>		
Minimum weekly charge applies, equal to 75% of the initial weekly install value.								

OTHER CHARGES	AMOUNT
Garment preparation per piece	1.25
Name emblem per piece	2.00
Company emblem per piece	3.75
Direct Embroidery: Wearer name per piece	3.75
Company name per piece	5.35

OTHER CHARGES	AMOUNT
Non-stock sizes per piece	2.00
Special cuts per piece	N/A
Restock/Exchange per piece	2.00
Automatic Wiper Replacement	
Automatic Linen Replacement	3%
DEFE (See description on reverse side)	3.00

PAYMENT TERMS: C.O.D. E.F.T. Approved Charge³

COMMENTS
36 month agreement attached to the BuyBoard association (BBD). BBD# 773-25. This revised agreement includes the Physical Plant located at 302 E. Line St. Tyler, TX 75702 as well as the Smith County Road and Bridge Department located at 135 SSE Loop 323 Tyler, TX 75602.

Approved charge: CUSTOMER agrees to make payments within 30 days of invoice receipt. A late charge of 1 1/2% per month (18% per year) for any amount in arrears may be applied.⁴

The undersigned agrees to all terms on the reverse and attests to have the authority to execute for the named CUSTOMER, and to approve use of any personalization – including logos or brand identities – that has been requested.

SALES REP: _____
 SALES REP (Print Name) DATE
 ACCEPTED⁵: _____
 LOCATION MANAGER (Signature) DATE
Alex Weber 6/10/2026
 LOCATION MANAGER (Print Name and Title)

ACCEPTED: _____
 CUSTOMER (Signature) DATE

 CUSTOMER (Print Name and Title)

 EMAIL

¹ Out-sizes of otherwise Standard Merchandise are deemed to be Non-Standard Merchandise.
² Merchandise which is Val-U-Leased is not cleaned by UniFirst.
³ Charge status contingent upon continuing credit worthiness and may be revoked at UniFirst's discretion.

⁴ All returned checks and declined credit/debit cards subject to \$35 processing fee.
⁵ This Agreement is effective only upon acceptance by UniFirst Location Manager.



NEW ACCOUNT EXISTING ACCOUNT

INSTALLATION DATE _____
MM/DD/YYYY

CUSTOMER SERVICE AGREEMENT

COMPANY NAME (Customer) County of Smith Texas LOC. NO. _____

ADDRESS 302 E. Line St ROUTE NO. _____

Tyler, TX 75702 DATE 6/10/2026

PHONE 903.590.4787 SIC/NAICS _____

The undersigned (the "CUSTOMER") orders from UniFirst Corporation and/or UniFirst Holdings, Inc. d.b.a. UniFirst and/or UniFirst Canada LTD. ("UNIFIRST") the rental service(s) at the prices and upon the conditions outlined:

MERCHANDISE SERVICED								
ITEM DESCRIPTION	LOST/DAMAGED REPLACEMENT CHARGE	SERVICE FREQUENCY	NO. OF PERSONS/ISSUE PER PERSON	TOTAL NO. OF CHANGES/PIECES	PRICE PER CHANGE/PIECE	STANDARD/NON-STANDARD ¹	TOTAL FULL SERVICE	TOTAL VAL-U-LEASE ²
76GA 3x5 GI 2.0 Mat	57.32	WKLY		6	2.05	S <input type="button" value="v"/>		
76GB 4x6 GI 2.0 Mat	71.26	WKLY		50	3.14	S <input type="button" value="v"/>		
8116 Wet Mop, Large	32.65	WKLY		20	0.87	S <input type="button" value="v"/>		
8336 36" Dust Mop	21.84	WKLY		23	1.22	S <input type="button" value="v"/>		
8438 Multi-Purpose Micro-Fiber Towel	1.25	WKLY		400	0.13	S <input type="button" value="v"/>		
8956 Bag Rack	19.85	WKLY		1	0.00	S <input type="button" value="v"/>		
9075 Laundry Bag	9.86	WKLY		5	0.00	S <input type="button" value="v"/>		
8919 8 Bank Locker	294.68	WKLY		8	2.00	S <input type="button" value="v"/>		
8950 Soil Locker	204.56	WKLY		3	0.00	S <input type="button" value="v"/>		
						<input type="button" value="v"/>		
						<input type="button" value="v"/>		
						<input type="button" value="v"/>		
						<input type="button" value="v"/>		
						<input type="button" value="v"/>		
Minimum weekly charge applies, equal to 75% of the initial weekly install value.								

OTHER CHARGES	AMOUNT
Garment preparation per piece	
Name emblem per piece	
Company emblem per piece	
Direct Embroidery: Wearer name per piece	
Company name per piece	

OTHER CHARGES	AMOUNT
Non-stock sizes per piece	
Special cuts per piece	
Restock/Exchange per piece	
Automatic Wiper Replacement	
Automatic Linen Replacement	
DEFE (See description on reverse side)	

PAYMENT TERMS: C.O.D. E.F.T. Approved Charge³

COMMENTS

Approved charge: CUSTOMER agrees to make payments within 30 days of invoice receipt. A late charge of 1½% per month (18% per year) for any amount in arrears may be applied.⁴

The undersigned agrees to all terms on the reverse and attests to have the authority to execute for the named CUSTOMER, and to approve use of any personalization – including logos or brand identities – that has been requested.

SALES REP: _____
SALES REP (Print Name) DATE

ACCEPTED: _____
CUSTOMER (Signature) DATE

ACCEPTED⁵: _____
LOCATION MANAGER (Signature) DATE

CUSTOMER (Print Name and Title)

LOCATION MANAGER (Print Name and Title)

EMAIL

¹ Out-sizes of otherwise Standard Merchandise are deemed to be Non-Standard Merchandise.
² Merchandise which is Val-U-Leased is not cleaned by UniFirst.
³ Charge status contingent upon continuing credit worthiness and may be revoked at UniFirst's discretion.

⁴ All returned checks and declined credit/debit cards subject to \$35 processing fee.
⁵ This Agreement is effective only upon acceptance by UniFirst Location Manager.

CUSTOMER SERVICE AGREEMENT TERMS

REQUIREMENTS SUPPLIED. Customer orders from UniFirst Corp. ("UniFirst") the rental garments and/or other items of the type specified in this Agreement ("Merchandise") and related pickup/delivery and maintenance services (collectively with Merchandise, "Services") for all of Customer's requirements therefor, at the prices and upon the terms and conditions set forth herein. Additional Services requested by Customer, verbally or in writing, will also be covered by this Agreement. All rental Merchandise supplied to Customer remains the property of UniFirst. Customer warrants that it is not subject to, and that this Agreement does not interfere or conflict with, any existing agreement for the supply of the Merchandise or Services covered.

PERFORMANCE GUARANTEE. UNIFIRST GUARANTEES TO DELIVER HIGH-QUALITY SERVICE AT ALL TIMES. All items of Merchandise cleaned, finished, inspected, repaired and delivered by UniFirst will meet or exceed industry standards, or non-conforming items will be replaced by the next scheduled delivery day at no cost to Customer. Items of rental Merchandise requiring replacement due to normal wear and tear will be replaced at no cost to Customer, save for any applicable personalization and setup charges.

~~Customer expressly waives the right to terminate this Agreement during the initial term or any extension thereof for deficiencies in the quality of Services unless: (1) complaints are first made in writing to UniFirst which set forth the precise nature of any deficiencies; (2) UniFirst is afforded at least 60 days to correct any deficiencies complained of; and (3) UniFirst fails to correct those deficiencies complained of within 60 days. In the event Customer complies with the foregoing and UniFirst fails to correct such deficiencies, Customer may terminate this Agreement by written notice to UniFirst, providing that all previous balances due to UniFirst have been paid in full and that all other conditions to terminate have been satisfied. Any delay or interruption of the Services provided for in this Agreement by reason of acts of God, fires, explosions, strikes or other industrial disturbances, or any other cause not within the control of UniFirst, shall not be deemed a breach or violation of this Agreement.~~

~~Either Party may terminate the contract at any time, in whole or in part, without cost or penalty, by providing thirty (60) calendar days' advance written notice to correct any deficiencies. In the event of such a termination, the Customer shall be liable for payments limited only to the portion of work or goods provided to the Customer authorized in writing or in accordance with this agreement and which has been completed, delivered and accepted by the Customer. All such work or goods shall have been completed, in accordance with contract requirements, prior to the effective date of termination. The Customer shall have no other liability, including no liability for any costs associated with the termination.~~

TERM AND RENEWAL. This Agreement is effective when signed by both the Customer and UniFirst Location Manager and continues in effect for 36 months after installation of Merchandise (for new customers) or any renewal date.

PRICES AND PAYMENTS. Prices are based on 52 weeks of service per year. Any increase(s) to Service Frequency could result in additional charges. Customer agrees to pay the "other charges" herein specified and an ongoing premium size charge for any employee requiring sizes outside of the standard size range. Charges relating to a wearer leaving Customer's employ can be terminated by (1) giving notice thereof to UniFirst and (2) returning or paying for any missing Merchandise issued to that individual. Any Merchandise payments required pursuant to this Agreement will be at the replacement price(s) then in effect hereunder. If an authorized Customer representative is not available to receive and acknowledge delivery of Merchandise, Customer authorizes UniFirst to make delivery and assumes responsibility for related charges/invoices.

If Customer fails to make timely payment, UniFirst may, at any time and in its sole discretion, terminate this Agreement by giving written notice to Customer, whether or not UniFirst has previously strictly enforced Customer's obligation to make timely payments.

~~Texas Prompt Pay Act Compliance. Payment for goods and services shall be governed by Chapter 2251 of the Texas Government Code. An invoice shall be deemed overdue the 31st day after the later of (1) the date County receives the good under the contract; (2) the date the performance of the services under the contract is completed; or (3) the date Smith County receives an invoice for the goods or services. Interest charges for any overdue payments shall be paid by County in accordance with Texas Government Code Section 2251.025. More specifically, the interest rate that shall accrue on a late payment is the rate in effect on September 1 of the County's fiscal year in which the payment becomes due. The said rate in effect on September 1 shall be equal to the sum of one percent (1%); and (2) the prime rate published in the Wall Street Journal on the first day of July of the preceding fiscal year that does not fall on a Saturday or Sunday.~~

DEFE CHARGE. Customer's invoices may also include a DEFE charge to cover all or portions of certain expenses including: D = DELIVERY, or expenses associated with the actual delivery of Services and Merchandise to Customer's place of business, primarily Route Sales Representative commissions, management salaries, vehicle depreciation, equipment maintenance, insurance, road use charges and local access fees.

E = ENVIRONMENTAL, or expenses (past, present and future) UniFirst absorbs related to wastewater testing, purification, effluent control, solids disposal, supplies and equipment for pollution controls and energy conservation and overall regulatory compliance.

F = FUEL, or the gas, diesel fuel, oil and lubricant expenses associated with keeping UniFirst's fleet vehicles on the road and servicing its customers.

E = ENERGY, primarily the natural gas UniFirst uses to run boilers and gas dryers, plus other local utility charges.

MERCHANDISE. Customer acknowledges and agrees to notify all employees that Merchandise supplied is for general occupational use and, except as expressly specified

below, affords no special user protections. Customer further acknowledges that: (1) Customer has unilaterally and independently determined and selected the nature, style, performance characteristics, number of changes and scope of all Merchandise to be used and the appropriateness of such Merchandise for Customer's specific needs or intended uses; (2) UniFirst does not have any obligation to advise, and has not advised, Customer concerning the fitness or suitability of the Merchandise for Customer's intended use; (3) UniFirst makes no representation, warranty or covenant regarding the performance of the Merchandise (including without limitation Flame Resistant and Visibility Merchandise); and (4) UniFirst shall in no way be responsible or liable for any injury or harm suffered by any Customer employees while wearing or using any Merchandise.

~~Customer agrees to indemnify and hold harmless UniFirst and its employees and agents from and against all claims, injuries or damages to any person or property resulting from Customer's or Customer's employee use of the Merchandise, whether or not such claims, injuries or damages arise from any alleged defects in the Merchandise.~~

Flame Resistant ("FR") Merchandise supplied hereunder is intended only to prevent the ignition and burning of fabric away from the point of high heat impingement and to be self-extinguishing upon removal of the ignition source. FR items will not provide significant protection from burns in the immediate area of high heat contact due to thermal transfer through the fabric and/or destruction of the fabric in the area of such exposure. FR items are designed for continuous wear as only a secondary level of protection. Primary protection is still required for work activities where direct or significant exposure to heat or open flame is likely to occur.

Visibility Merchandise is intended to provide improved conspicuity of the wearer under daylight conditions and when illuminated by a light source of sufficient candlepower at night. It is Customer's responsibility to determine the level of conspicuity needed by wearers under specific work conditions. Further, Customer agrees that Visibility Merchandise alone does not ensure conspicuity of the wearer and that additional safety precautions may be necessary. The Visibility Merchandise supplied satisfied particular ANSI/ISEA standards only when they were new and unused and only if so labeled. Customer acknowledges that usage and laundering of Visibility Merchandise may adversely affect its conspicuity.

Healthcare/Food-Related Customer acknowledges that: (1) UniFirst does not guarantee or warrant that the Merchandise selected by Customer or that processed garments delivered by UniFirst will be appropriate or sufficient to provide a hygienic level adequate for individual Customer's needs; and (2) optional poly-bagging* is recommended to reduce the risk of cross-contamination of Merchandise, and the failure to utilize such service may adversely affect the efficacy of UniFirst's hygienic cleaning process. (* Poly-bag services incur additional charges.)

If any Merchandise supplied hereunder is Merchandise that: (1) UniFirst does not stock for whatever reason (including due to style, color, size or brand); (2) consists of non-UniFirst manufactured or customized FR Merchandise; or (3) consists of Merchandise that has been permanently personalized (in all cases known as "Non-Standard Merchandise"), then, upon the discontinuance of any Service hereunder at any time for any reason, including expiration, termination, or cancellation of this Agreement, with or without cause, deletion of any Non-Standard Merchandise from Customer's Service Program, or due to employee reductions (in each case a "Discontinuance of Service"), Customer will purchase at the time of such Discontinuance of Service all affected Non-Standard Merchandise items then in UniFirst's inventory (in-service, shelf, as well as any manufacturer's supplies ordered for Customer's use), paying for same the replacement charges then in effect.

Customer agrees not to contaminate any Merchandise with asbestos, heavy metals, solvents, inks or other hazardous or toxic substances ("contaminants"). Customer agrees to pay UniFirst for all Merchandise that is lost, stolen, damaged or abused beyond repair. As a condition to the termination of this Agreement, for whatever reason, Customer will return to UniFirst all standard Merchandise in good and usable condition or pay for same at the replacement charges then in effect.

~~OBLIGATIONS AND REMEDIES. If Customer breaches or terminates this Agreement before the expiration date for any reason (other than for UniFirst's failure under the performance guarantee described above), Customer will pay UniFirst for the portion of work or goods provided to the Customer authorized in writing or in accordance with this agreement and which has been completed, delivered and accepted by the Customer, as liquidated damages and not as a penalty (the parties acknowledging that actual damages would be difficult to calculate with reasonable certainty) an amount equal to 50 percent of the average weekly amounts invoiced in the preceding 26 weeks, multiplied by the number of weeks remaining in the current term. These damages will be in addition to all other obligations or amounts owed by Customer to UniFirst, including the return of Standard Merchandise or payment of replacement charges, and the purchase of any Non-Standard Merchandise items as set forth herein. This Agreement shall be governed by Texas law. If a dispute arises from or relates in any way to this Agreement or any alleged breach thereof at any time, the parties will first attempt to resolve the claim or dispute by negotiation at agreed time(s) and location(s). All negotiations are confidential and will be treated as settlement negotiations. Any matter not resolved through direct negotiations within 30 days, the Parties agree to engage in non-binding mediation using a mutually agreed upon mediator based in Smith County, Texas. The parties shall share costs for the mediator equally. If the dispute cannot be mutually resolved within 30 days of the commencement of mediation, each Party retains all legal rights to commence legal proceedings, in Smith County, Texas, shall be resolved exclusively by final and binding arbitration, conducted in the capital city of the state where Customer has its principal place of business (or some other location mutually agreed); pursuant to the Commercial Arbitration Rules of the American Arbitration Association; and, governed by the Federal Arbitration Act, to the exclusion of state law inconsistent therewith. The parties will agree upon one (1) Arbitrator to settle the controversy or claim. The successful or substantially prevailing party in any proceeding, including any appeals thereof (as determined by the Arbitrator/court) shall recover all of its costs and expenses including, without limitation, reasonable attorney fees, witness fees and discovery costs, all of which shall be included in and as a part of the judgment or award rendered hereunder. This provision for Arbitration is specifically enforceable by the parties; the Arbitrator shall have no power to vary or ignore the provisions hereof; and, the decision of the Arbitrator in accordance herewith, may be entered in any court having jurisdiction thereof. Customer acknowledges that, with respect to all such disputes, it has voluntarily and knowingly waived any right it may have to a jury trial or to participate in a class action or class litigation as a representative of any other persons or as a member of any class of persons, or to consolidate its claims with those of any other persons or class of persons. If this prohibition against class litigation is ruled to be unenforceable for any reason in any proceeding, then the prohibition against class litigation shall be void and of no force and effect in that proceeding~~

MISCELLANEOUS. The parties agree that this Agreement represents the entire agreement between them. In the event Customer issues a purchase order to UniFirst at any time, none of the standard pre-printed terms and conditions therein shall have any application to this Agreement, or any transactions occurring pursuant hereto or thereto. UniFirst may, in its sole discretion, assign this Agreement. Customer may not assign this Agreement without the prior written consent of UniFirst. Customer agrees that in the event it sells or transfers its business, it will require the purchaser or transferee to assume all obligations and responsibilities under this Agreement; provided that such assumption shall not relieve Customer of its liabilities hereunder; and provided further that any failure by a purchaser or transferee to assume this Agreement shall constitute a breach and early termination of this Agreement resulting in the obligation to pay all amounts on account thereof as set forth in this Agreement. Neither party will be liable for any incidental, consequential, special or punitive damages. In no event shall UniFirst's aggregate liability to Customer for any and all claims exceed the sum of all amounts actually paid by Customer to UniFirst. In the event any portion of this Agreement is held by a court of competent jurisdiction or by a duly appointed arbitrator to be unenforceable, the balance will remain in effect. All written notices provided to UniFirst must be sent by certified mail to the attention of the Location Manager. In Texas and certain other locations, UniFirst's business is conducted by, and the term "UniFirst" as used herein means, UniFirst Holdings, Inc. d.b.a. UniFirst.

Customer Signature: _____

Date: _____

8

SMITH COUNTY COMMISSIONERS COURT AGENDA ITEM REQUEST FORM

Submission Date: 6/11/26	Submitted by: Craig Halbrooks
Meeting Date: 6/22/26	Department: Sheriff
Item Requested is: <input checked="" type="checkbox"/> For Action/Consideration <input type="checkbox"/> For Discussion/Report	
Title: STEP Grant Acceptance	
Agenda Category: <input checked="" type="radio"/> Briefing Session <input type="radio"/> Recurring Business <input type="radio"/> Court Orders <input type="radio"/> Resolution <input type="radio"/> Presentation <input type="radio"/> Executive Session	
Agenda Wording: Consider and take necessary action to approve a grant from the Texas Department of Transportation in the amount of \$6,080.13 for Selective Traffic Enforcement Program (STEP).	
Background: This grant is for Operation Slowdown, a STEP initiative funded by TxDOT. This initiative allows Deputies to conduct traffic enforcement in specified areas that have high instances of bodily injury and fatality crashes. Deputies will work these STEP shifts in an overtime capacity utilizing marked patrol vehicles. Working this grant will allow for more marked patrol vehicles to be in our community, enforcing traffic laws in high crash areas.	
Financial and Operational Impact: There is a match from Smith County, however the match is from fringe benefits, which Smith County is already paying resulting in a net zero budgetary impact.	
Attachments: Yes <input type="checkbox"/> No <input checked="" type="checkbox"/>	Is a Budget Amendment Necessary? Yes <input type="checkbox"/> No <input checked="" type="checkbox"/>
Does Document Require Signature? Yes <input checked="" type="checkbox"/> No <input type="checkbox"/>	
Return Signed Documents to the following:	
Name:	Email:
Name:	Email:
Name:	Email:
Name:	Email:

Note: This is the only form required for agenda requests, with the exception of backup materials or attachments. This form should be completed and emailed to Agenda@smith-county.com and include any necessary attachments. **Deadline is Monday at 12:00pm the week before the next scheduled Commissioners Court meeting. Please make sure the requested agenda item has been proactively vetted with the appropriate reviewing individuals and obtained their signature as reviewed.** Regular Court Meetings are at 9:30am on Tuesdays each week.

SUBMIT

Office Use Only
Agenda Item # _____

9

SMITH COUNTY COMMISSIONERS COURT AGENDA ITEM REQUEST FORM

Submission Date: 06/12/2026	Submitted by: Chief Tim Jones
Meeting Date: June 23, 2026	Department: Sheriff's Office
Item Requested is: <input checked="" type="checkbox"/> For Action/Consideration <input type="checkbox"/> For Discussion/Report	
Title: Axon Taser 10 Purchase	
Agenda Category: <input type="radio"/> Briefing Session <input type="radio"/> Recurring Business <input checked="" type="radio"/> Court Orders <input type="radio"/> Resolution <input type="radio"/> Presentation <input type="radio"/> Executive Session	
Agenda Wording: Consider and taken necessary action to approve the purchase of (5) five Axon Taser 10's and (10) ten Axon Taser 7 for the Smith County Sheriff's Office.	
Background: The Smith County Sheriff's Office needs to purchase (5) five Axon Taser 10's to replace no longer serviceable Axon Taser X2 for the Environmental and Civil Deputies. Additionally, we need (10) ten Taser 7's for the approved Taser Certified Personnel in the Detention Division. The X2 Taser platform has been discontinued and you can no longer get parts and equipment. The Smith County Sheriff's Office is transitioning from the X2 platform. The Taser 7 platform is also an approved EDW by Jail Standards.	
Financial and Operational Impact: Attached is the Axon Quote for Taser 10's \$21,307.50 which includes handles, batteries, cartridges, and replacement cartridges, as well as the warranty this would be a one time payment. Attached is the Axon Quote for the Taser 7's which included handles, batteries, cartridges, and replacement cartridges, as well as the warranty. The total of \$51, 348.00 would be divided over 5 years for yearly payments of \$10,269.60.	
Attachments: Yes <input checked="" type="checkbox"/> No <input type="checkbox"/>	Is a Budget Amendment Necessary? Yes <input type="checkbox"/> No <input checked="" type="checkbox"/>
Does Document Require Signature? Yes <input checked="" type="checkbox"/> No <input type="checkbox"/>	
Return Signed Documents to the following:	
Name: Sheriff Larry Smith	Email: lsmith@smith-county.com
Name: Chief Tim Jones	Email: tjones2@smith-county.com
Name: Thomas Wilson	Email: twilson@smith-county.com
Name:	Email:

Note: This is the only form required for agenda requests, with the exception of backup materials or attachments. This form should be completed and emailed to Agenda@smith-county.com and include any necessary attachments. **Deadline is Monday at 12:00pm the week before the next scheduled Commissioners Court meeting. Please make sure the requested agenda item has been proactively vetted with the appropriate reviewing individuals and obtained their signature as reviewed.** Regular Court Meetings are at 9:30am on Tuesdays each week.

SUBMIT

Office Use Only
Agenda Item # _____



Q-868331-46182JW

Issued: 06/09/2026

Quote Expiration:

Estimated Contract Start Date: 09/01/2026

Payment Terms: N30

Mode of Delivery: AUTO-GND

Credit/Debit Amount: \$0.00

SHIP TO	BILL TO
Smith County Sheriff's Office - TX 227 N SPRING AVE TYLER, TX 75702-5733 USA	Smith County Sheriff's Office - TX 200 E Ferguson St Tyler TX 75702-5956 USA Email:

SALES REPRESENTATIVE	PRIMARY CONTACT
Jerrod Wilson Phone: 903-830-5660 Email: jewilson@axon.com Fax:	Matt Lazarine Phone: 903 705 2787 Email: mlazarine@smith-county.com Fax:

Quote Summary

Program Length	30 Months
TOTAL COST	\$21,307.50
ESTIMATED TOTAL W/ TAX	\$21,307.50

Discount Summary

Average Savings Per Year	\$10,502.74
TOTAL SAVINGS	\$26,256.86

Payment Summary

Date	Subtotal	Tax	Total
Aug 2026	\$21,307.50	\$0.00	\$21,307.50
Total	\$21,307.50	\$0.00	\$21,307.50

Quote Unbundled Price: \$47,566.50
 Quote List Price: \$21,307.50
 Quote Subtotal: \$21,307.50

Pricing

All deliverables are detailed in Delivery Schedules section lower in proposal

Item	Description	Qty	Term	Unbundled	List Price	Net Price	Subtotal	Tax	Total
Program									
100848	TRUE UP - TASER 10 CERTIFICATION W/VR	150	1		\$54.65	\$54.65	\$8,197.50	\$0.00	\$8,197.50
C00032	TASER 10 CERTIFICATION STANDARD PLAN	5	30	\$262.46	\$87.40	\$87.40	\$13,110.00	\$0.00	\$13,110.00
Total							\$21,307.50	\$0.00	\$21,307.50

Delivery Schedule

Hardware

Bundle	Item	Description	QTY	Shipping Location	Estimated Delivery Date
TASER 10 CERTIFICATION STANDARD PLAN	100122	AXON VR - HEADSET - BATTERY	1	1	08/01/2026
TASER 10 CERTIFICATION STANDARD PLAN	100126	AXON VR - TACTICAL BAG	1	1	08/01/2026
TASER 10 CERTIFICATION STANDARD PLAN	100390	AXON TASER 10 - HANDLE - YELLOW CLASS 3R	5	2	08/01/2026
TASER 10 CERTIFICATION STANDARD PLAN	100394	AXON TASER 10 - MAGAZINE - HALT TRAINING BLUE	4	1	08/01/2026
TASER 10 CERTIFICATION STANDARD PLAN	100396	AXON TASER 10 - MAGAZINE - INERT RED	5	1	08/01/2026
TASER 10 CERTIFICATION STANDARD PLAN	100399	AXON TASER 10 - CARTRIDGE - LIVE	80	1	08/01/2026
TASER 10 CERTIFICATION STANDARD PLAN	100400	AXON TASER 10 - CARTRIDGE - HALT	40	1	08/01/2026
TASER 10 CERTIFICATION STANDARD PLAN	100401	AXON TASER 10 - CARTRIDGE - INERT	50	1	08/01/2026
TASER 10 CERTIFICATION STANDARD PLAN	100591	AXON TASER - CLEANING KIT	1	1	08/01/2026
TASER 10 CERTIFICATION STANDARD PLAN	100611	AXON TASER 10 - SAFARILAND HOLSTER - RH	5	1	08/01/2026
TASER 10 CERTIFICATION STANDARD PLAN	100623	ENHANCED HOOK-AND-LOOP TRAINING (HALT) SUIT (V2)	1	1	08/01/2026
TASER 10 CERTIFICATION STANDARD PLAN	100748	AXON VR - CONTROLLER - TASER 10	1	1	08/01/2026
TASER 10 CERTIFICATION STANDARD PLAN	101122	AXON VR - HOLSTER - T10 SAFARILAND GRAY - RH	1	1	08/01/2026
TASER 10 CERTIFICATION STANDARD PLAN	101123	AXON VR - HOLSTER - T10 SAFARILAND GRAY - LH	1	1	08/01/2026
TASER 10 CERTIFICATION STANDARD PLAN	101455	AXON TASER 10 - REPLACEMENT TOOL KIT - INTERPOSER BUCKET	1	1	08/01/2026
TASER 10 CERTIFICATION STANDARD PLAN	101456	AXON TASER 10 - REPLACEMENT INTERPOSER BUCKET	1	1	08/01/2026
TASER 10 CERTIFICATION STANDARD PLAN	101751	AXON VR - HEADSET - HTC FOCUS VISION	1	1	08/01/2026
TASER 10 CERTIFICATION STANDARD PLAN	101755	AXON TASER 10 - MAGAZINE - LIVE DUTY BLACK V2	5	1	08/01/2026
TASER 10 CERTIFICATION STANDARD PLAN	101757	AXON TASER 10 - MAGAZINE - LIVE TRAINING PURPLE V2	5	1	08/01/2026
TASER 10 CERTIFICATION STANDARD PLAN	102186	AXON TASER 10 - COMMAND BOX	1	1	08/01/2026
TASER 10 CERTIFICATION STANDARD PLAN	20018	AXON TASER - BATTERY PACK - TACTICAL	1	1	08/01/2026
TASER 10 CERTIFICATION STANDARD PLAN	20018	AXON TASER - BATTERY PACK - TACTICAL	5	1	08/01/2026
TASER 10 CERTIFICATION STANDARD PLAN	70033	AXON - DOCK WALL MOUNT - BRACKET ASSY	1	1	08/01/2026
TASER 10 CERTIFICATION STANDARD PLAN	71019	AXON BODY - DOCK POWERCORD - NORTH AMERICA	1	1	08/01/2026
TASER 10 CERTIFICATION STANDARD PLAN	74200	AXON TASER - DOCK - SIX BAY PLUS CORE	1	1	08/01/2026
TASER 10 CERTIFICATION STANDARD PLAN	80087	AXON TASER - TARGET - CONDUCTIVE PROFESSIONAL RUGGEDIZED	1	1	08/01/2026
TASER 10 CERTIFICATION STANDARD PLAN	80090	AXON TASER - TARGET FRAME - PROFESSIONAL 27.5 IN X 75 IN	1	1	08/01/2026

Hardware

Bundle	Item	Description	QTY	Shipping Location	Estimated Delivery Date
TASER 10 CERTIFICATION STANDARD PLAN	100400	AXON TASER 10 - CARTRIDGE - HALT	30	1	08/01/2027
TASER 10 CERTIFICATION STANDARD PLAN	100400	AXON TASER 10 - CARTRIDGE - HALT	20	1	08/01/2028
TASER 10 CERTIFICATION STANDARD PLAN	101012	AXON VR - TAP REFRESH 1 - TASER CONTROLLER	1	1	02/01/2029
TASER 10 CERTIFICATION STANDARD PLAN	20373	AXON VR - TAP REFRESH 1 - HEADSET	1	1	02/01/2029
TASER 10 CERTIFICATION STANDARD PLAN	100400	AXON TASER 10 - CARTRIDGE - HALT	20	1	02/28/2029
TASER 10 CERTIFICATION STANDARD PLAN	100400	AXON TASER 10 - CARTRIDGE - HALT	30	1	02/28/2029

Software

Bundle	Item	Description	QTY	Estimated Start Date	Estimated End Date
TASER 10 CERTIFICATION STANDARD PLAN	101180	AXON TASER - DATA SCIENCE PROGRAM	5	09/01/2026	02/28/2029
TASER 10 CERTIFICATION STANDARD PLAN	101703	AXON VR - USER ACCESS - TASER SKILLS	5	09/01/2026	02/28/2029
TASER 10 CERTIFICATION STANDARD PLAN	20248	AXON TASER - EVIDENCE.COM LICENSE	1	09/01/2026	02/28/2029
TASER 10 CERTIFICATION STANDARD PLAN	20248	AXON TASER - EVIDENCE.COM LICENSE	5	09/01/2026	02/28/2029

Services

Bundle	Item	Description	QTY
TASER 10 CERTIFICATION STANDARD PLAN	100751	AXON TASER 10 - REPLACEMENT ACCESS PROGRAM - DUTY CARTRIDGE	5
TASER 10 CERTIFICATION STANDARD PLAN	101193	AXON TASER - ON DEMAND CERTIFICATION	5

Warranties

Bundle	Item	Description	QTY	Estimated Start Date	Estimated End Date
TASER 10 CERTIFICATION STANDARD PLAN	100197	AXON VR - EXT WARRANTY - HEADSET	1	08/01/2027	02/28/2029
TASER 10 CERTIFICATION STANDARD PLAN	100704	AXON TASER 10 - EXT WARRANTY - HANDLE	5	08/01/2027	02/28/2029
TASER 10 CERTIFICATION STANDARD PLAN	101007	AXON VR - EXT WARRANTY - TASER CONTROLLER	1	08/01/2027	02/28/2029
TASER 10 CERTIFICATION STANDARD PLAN	80374	AXON TASER - EXT WARRANTY - BATTERY PACK T7/T10	1	08/01/2027	02/28/2029
TASER 10 CERTIFICATION STANDARD PLAN	80374	AXON TASER - EXT WARRANTY - BATTERY PACK T7/T10	5	08/01/2027	02/28/2029
TASER 10 CERTIFICATION STANDARD PLAN	80396	AXON TASER - EXT WARRANTY - DOCK SIX BAY T7/T10	1	08/01/2027	02/28/2029

Shipping Locations

Location Number	Street	City	State	Zip	Country
1	227 N SPRING AVE	TYLER	TX	75702-5733	USA
2	227 N SPRING AVE	TYLER	TX	75702-5733	USA

Payment Details

Aug 2026						
Invoice Plan	Item	Description	Qty	Subtotal	Tax	Total
Payment	100848	TRUE UP - TASER 10 CERTIFICATION W/VR	150	\$8,197.50	\$0.00	\$8,197.50
Payment	C00032	TASER 10 CERTIFICATION STANDARD PLAN	5	\$13,110.00	\$0.00	\$13,110.00
Total				\$21,307.50	\$0.00	\$21,307.50

Sep 2026						
Invoice Plan	Item	Description	Qty	Subtotal	Tax	Total
Invoice Upon Fulfillment	C00032	TASER 10 CERTIFICATION STANDARD PLAN	5	\$0.00	\$0.00	\$0.00
Total				\$0.00	\$0.00	\$0.00

Tax is estimated based on rates applicable at date of quote and subject to change at time of invoicing. If a tax exemption certificate should be applied, please submit prior to invoicing.

Contract BuyBoard Proposal No. 798-26 (CEW) is incorporated by reference into the terms and conditions of this Agreement. In the event of conflict the terms of Axon's Master Services and Purchasing Agreement shall govern.

Standard Terms and Conditions

Axon Enterprise Inc. Sales Terms and Conditions

Axon Master Services and Purchasing Agreement:

This Quote is limited to and conditional upon your acceptance of the provisions set forth herein and Axon's Master Services and Purchasing Agreement (posted at <https://www.axon.com/sales-terms-and-conditions>), as well as the attached Statement of Work (SOW) for Axon Fleet and/or Axon Interview Room purchase, if applicable. In the event you and Axon have entered into a prior agreement to govern all future purchases, that agreement shall govern to the extent it includes the products and services being purchased and does not conflict with the Axon Customer Experience Improvement Program Appendix as described below.

ACEIP:

The Axon Customer Experience Improvement Program Appendix, which includes the sharing of de-identified segments of Agency Content with Axon to develop new products and improve your product experience (posted at www.axon.com/legal/sales-terms-and-conditions), is incorporated herein by reference. By signing below, you agree to the terms of the Axon Customer Experience Improvement Program.

Acceptance of Terms:

Any purchase order issued in response to this Quote is subject solely to the above referenced terms and conditions. By signing below, you represent that you are lawfully able to enter into contracts. If you are signing on behalf of an entity (including but not limited to the company, municipality, or government agency for whom you work), you represent to Axon that you have legal authority to bind that entity. If you do not have this authority, please do not sign this Quote.

Exceptions to Standard Terms and Conditions

Rewrite Estimates

Estimated Amounts and Contract Terminations. Any amounts stated as due under existing or terminated contracts — including contract transfer balances carried forward to new or pending contracts — are estimates based on payments received as of the calculation date. These estimates may be adjusted if new contracts are not executed on the anticipated dates or if expected payments are not made.

Refresh Shipment Timing

Technology Assurance Plan (TAP) Refresh Prior to Renewal. For Customers with expiring agreements that include TAP refresh rights, Axon may, in its discretion, ship refresh hardware under the existing contract while renewal or replacement agreements are in progress. Any such shipments will be deemed made under the terms of the existing contract until the new contract is fully executed, after which any applicable updates, fees, or adjustments will apply.

Shipment Timing

Shipment Variance. Estimated shipment dates are provided for planning purposes only and are not guarantees. Axon may ship hardware before or after the estimated shipment date, and failure to meet an estimated shipment date will not, by itself, constitute a breach, provided Axon uses commercially reasonable efforts to meet estimated shipment dates.

Signature

Date Signed

6/9/2026





BUDGETARY QUOTE

Axon Enterprise, Inc.
17800 N 85th Street, Scottsdale, Arizona 85255 United States
Domestic: (800) 978-2737 | International: +1.800.978.2737
VAT: 86-0741227

Issued: **06/10/2026**
Quote Expiration: **10/10/2026**

Account: **[REDACTED]**
Deal Type: **New Deal**
Currency: **USD**

Customer Details

CUSTOMER SHIP TO	CUSTOMER BILL TO	SALES REPRESENTATIVE	PRIMARY CONTACT
Smith County Sheriffs Office - TX 227 N SPRING AVE, TYLER, TX, 75702-5733 USA	Smith County Sheriffs Office - TX 200 E Ferguson St, Tyler, TX, 75702-5956 USA	Jerrold Wilson 903-830-5660 jewilson@axon.com	Matt Lazarine 903 705 2787 mlazarine@smith-county.com

Quote Summary

Deal Type	New Deal	Estimated Total Cost	\$51,348.00	Hardware Cost	\$39,575.52	Quote Unbundled Price	\$57,859.35
Program Length	60 months	Estimated Sales Tax	\$0.00	Services Cost	\$3,562.30	Quote List Price	\$51,348.00
Quote Start Date	06/10/2026	Estimated FAET Tax	\$0.00	Software Cost	\$3,989.83	Average Savings Per Year	\$1,302.27
Quote End Date	06/09/2031	Estimated Total Cost w/ Taxes	\$51,348.00	Warranty Cost	\$4,220.35	Total Savings	\$6,511.35

Cost and Discount Summary

Bundle Summary

Bundle Name	SKU	Quantity	Unbundled Price	Net Total
BUNDLE - TASER 7 CERTIFICATION Includes: T7 Handle, Battery, Holster, Dock (with power cord & mount), T7 ecom license, HALT Suit, Target & Frame, Cartridges and cartridge deliverables. Intended for 5yr term.	C00018	10	\$57,859.35	\$51,348.00

Bundle Details

BUNDLE - TASER 7 CERTIFICATION

Unit Price	Quantity	Total Price
\$5,134.80	10	\$51,348.00

Includes: T7 Handle, Battery, Holster, Dock (with power cord & mount), T7 ecom license, HALT Suit, Target & Frame, Cartridges and cartridge deliverables. Intended for 5yr term.

ACCESSORIES (5)

Product Name	SKU	Quantity
AXON - DOCK WALL MOUNT - BRACKET ASSY	70033	1
AXON BODY - DOCK POWERCORD - NORTH AMERICA	71019	1
AXON TASER - DOCK - SIX BAY PLUS CORE	74200	1
AXON TASER - EXT WARRANTY - DOCK SIX BAY T7/T10	80396	1
AXON TASER 7 - HOLSTER - SAFARILAND RH	20063	10

CARTRIDGES (17)

Product Name	SKU	Quantity
AXON TASER 7 - CARTRIDGE - HALT CLOSE QUART NS	22178	20
AXON TASER 7 - CARTRIDGE - HALT CLOSE QUART NS	22178	20
AXON TASER 7 - CARTRIDGE - HALT STANDOFF NS	22177	20
AXON TASER 7 - CARTRIDGE - HALT STANDOFF NS	22177	20

AXON TASER 7 - CARTRIDGE - INERT CLOSE QUART (12-DEGREE) NS	22181	10
AXON TASER 7 - CARTRIDGE - INERT STANDOFF (3.5-DEGREE) NS	22179	10
AXON TASER 7 - CARTRIDGE - LIVE CLOSE QUART (12-DEGREE) NS	22176	20
AXON TASER 7 - CARTRIDGE - LIVE CLOSE QUART (12-DEGREE) NS	22176	20
AXON TASER 7 - CARTRIDGE - LIVE CLOSE QUART (12-DEGREE) NS	22176	20
AXON TASER 7 - CARTRIDGE - LIVE CLOSE QUART (12-DEGREE) NS	22176	50
AXON TASER 7 - CARTRIDGE - LIVE CLOSE QUART (12-DEGREE) NS	22176	20
AXON TASER 7 - CARTRIDGE - LIVE STANDOFF (3.5-DEGREE) NS	22175	20
AXON TASER 7 - CARTRIDGE - LIVE STANDOFF (3.5-DEGREE) NS	22175	20
AXON TASER 7 - CARTRIDGE - LIVE STANDOFF (3.5-DEGREE) NS	22175	20
AXON TASER 7 - CARTRIDGE - LIVE STANDOFF (3.5-DEGREE) NS	22175	50
AXON TASER 7 - CARTRIDGE - LIVE STANDOFF (3.5-DEGREE) NS	22175	20
AXON TASER 7 - REPLACEMENT ACCESS PROGRAM - DUTY CARTRIDGE	20246	10

CEW (5)

Product Name	SKU	Quantity
AXON TASER - BATTERY PACK - TACTICAL	20018	12
AXON TASER - EXT WARRANTY - BATTERY PACK T7/T10	80374	12
AXON TASER - CLEANING KIT	100591	1
AXON TASER 7 - HANDLE - HIGH VIS GRN LASER CLASS 3R YLW	20008	10
AXON TASER 7 - EXT WARRANTY - HANDLE	80395	10

LICENSES (3)

Product Name	SKU	Quantity
AXON TASER - DATA SCIENCE PROGRAM	101180	10
AXON TASER - EVIDENCE.COM LICENSE	20248	1
AXON TASER - EVIDENCE.COM LICENSE	20248	10

TRAINING (4)

Product Name	SKU	Quantity
AXON TASER - ON DEMAND CERTIFICATION	101193	10
AXON TASER - TARGET - CONDUCTIVE PROFESSIONAL RUGGEDIZED	80087	1
AXON TASER - TARGET FRAME - PROFESSIONAL 27.5 IN X 75 IN	80090	1
ENHANCED HOOK-AND-LOOP TRAINING (HALT) SUIT (V2)	100623	1

Billing Schedule

Time Period	Final Price without Tax	Tax	Final Price with Tax
Year 1	\$10,269.60	\$0.00	\$10,269.60
Year 2	\$10,269.60	\$0.00	\$10,269.60
Year 3	\$10,269.60	\$0.00	\$10,269.60
Year 4	\$10,269.60	\$0.00	\$10,269.60
Year 5	\$10,269.60	\$0.00	\$10,269.60
5 Year Plan	\$51,348.00	\$0.00	\$51,348.00

Non-Binding Budgetary Estimate

- This Rough Order of Magnitude estimate is being provided for budgetary and planning purposes only. It is non-binding and is not considered a contractible offer for sale of Axon goods or services.
- Tax is estimated based on rates applicable at date of quote and subject to change at time of invoicing. If a tax exemption certificate should be applied, please submit prior to invoicing.

10

SMITH COUNTY COMMISSIONERS COURT AGENDA ITEM REQUEST FORM

Submission Date: 6/15/2026	Submitted by: J Bell for Constable PCT 4
Meeting Date: 6/26/2026	Department: Constable PCT 4
Item Requested is: <input checked="" type="checkbox"/> For Action/Consideration <input type="checkbox"/> For Discussion/Report	
Title: Appt Deputy Constable	
Agenda Category: <input type="radio"/> Briefing Session <input type="radio"/> Recurring Business <input checked="" type="radio"/> Court Orders <input type="radio"/> Resolution <input type="radio"/> Presentation <input type="radio"/> Executive Session	
Agenda Wording: Consider and take necessary action on confirming the appointment of a Deputy Constable for the Smith County Constable Precinct 4 Office pursuant to Texas Local Government Code 86.011.	
Background: See letter attached.	
Financial and Operational Impact:	
Attachments: Yes <input checked="" type="checkbox"/> No <input type="checkbox"/>	Is a Budget Amendment Necessary? Yes <input type="checkbox"/> No <input checked="" type="checkbox"/>
Does Document Require Signature? Yes <input type="checkbox"/> No <input checked="" type="checkbox"/>	
Return Signed Documents to the following:	
Name:	Email:
Name:	Email:
Name:	Email:
Name:	Email:

Note: This is the only form required for agenda requests, with the exception of backup materials or attachments. This form should be completed and emailed to Agenda@smith-county.com and include any necessary attachments. **Deadline is Monday at 12:00pm the week before the next scheduled Commissioners Court meeting. Please make sure the requested agenda item has been proactively vetted with the appropriate reviewing individuals and obtained their signature as reviewed.** Regular Court Meetings are at 9:30am on Tuesdays each week.

SUBMIT

Office Use Only
Agenda Item # _____



14152 HWY 155 N

Constable Josh Joplin

WINONA, TX 75792 "Striving for a Safer Community"

(903) 590-4871

ATTENTION: Judge Franklin

On June 23, 2026, I will be submitting the commission of Leisa Suzann Geddie to the Texas Commission on Law Enforcement. Leisa Geddie is a Master Texas Peace Officer in good standing through the Texas Commission on Law Enforcement. She will be employed as a Full Time Deputy with the Smith County Precinct 4 Constable's Office.

Leisa Geddie is a 18 year veteran of law enforcement. She holds a Master Peace Officer License, Firearms Instructor Certificate, School based Law Enforcement Certificate, and an Active Shooter Training Instructor Certificate. It is an honor to have Leisa Geddie join the Smith County Precinct 4 Constable's office. Not only is it an honor, but it is a rarity and a historic moment for the Smith County Precinct 4 Constable's Office.

Leisa Geddie is the widow of former Smith County Precinct 4 Constable Dale David Geddie. Constable Dale David Geddie dedicated his life to serving others. He wore the badge with honor, carried himself with integrity, and protected the citizens of Smith County with the heart of a lion. His commitment to this community was unwavering, and his passion for helping others set an example that continues to inspire those who follow in his footsteps, like myself and Deputy Leisa Geddie. His legacy is one that lives on through all of us who wear the Precinct 4 Constable badge.

On June 7th, 2006, Dale David Geddie lost his life in the line of duty protecting the citizens of Precinct 4 as their Constable. June 7th, 2006 serves as a solemn reminder of the sacrifices made by law enforcement officers across this nation, men and women who leave their homes each day willing to put themselves in harm's way so others may live safely. Leisa Geddie is one of those brave women. We are honored to have her join our team.

Under Texas Local Government Code § 86.011, I am submitting to you in writing the name of the said Deputy above to be placed on the Commissioners Court agenda to be approved by the Court, so that the Smith County Precinct 4 Constable's Office may continue to fulfill the duties of the office.

A handwritten signature in black ink, appearing to read "J. Joplin", written over a horizontal line.

Constable Josh Joplin

Smith County Precinct 4

11

SMITH COUNTY COMMISSIONERS COURT AGENDA ITEM REQUEST FORM

Submission Date: 06/15/2026	Submitted by: KAREN NELSON
Meeting Date: 06/23/2026	Department: ROAD & BRIDGE
Item Requested is: <input checked="" type="checkbox"/> For Action/Consideration <input type="checkbox"/> For Discussion/Report	
Title: PLAT	
Agenda Category: <input type="radio"/> Briefing Session <input type="radio"/> Recurring Business <input checked="" type="radio"/> Court Orders <input type="radio"/> Resolution <input type="radio"/> Presentation <input type="radio"/> Executive Session	
Agenda Wording: Consider and take necessary action to authorize the County Judge to sign the: a. Re-Plat for Woodland Park, Unit 1, Precinct 1, b. Re-Plat for the Joey Garrett Subdivision, First Amendment, Precinct 2, c. Re-Plat for Vista Del Sol, Phase 1, Lot 1, Precinct 3; and d. Re-Plat for East Shore Estates, Unit 5, Lots 149 and 150, Precinct 2	
Background:	
Financial and Operational Impact:	
Attachments: Yes <input type="checkbox"/> No <input type="checkbox"/>	Is a Budget Amendment Necessary? Yes <input type="checkbox"/> No <input type="checkbox"/>
Does Document Require Signature? Yes <input type="checkbox"/> No <input type="checkbox"/>	
Return Signed Documents to the following:	
Name:	Email:
Name:	Email:
Name:	Email:
Name:	Email:

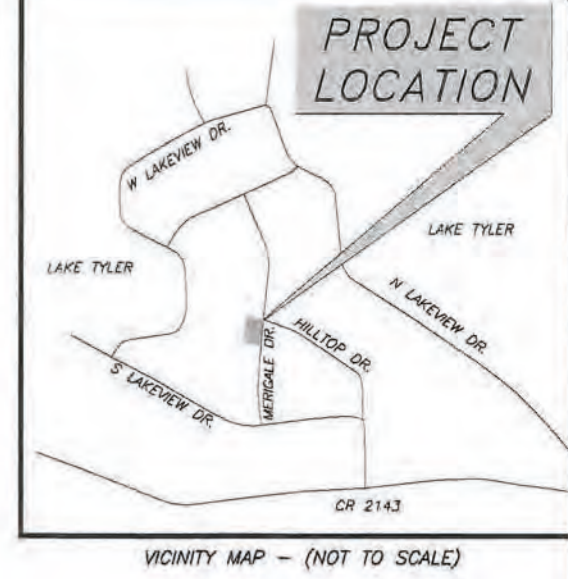
Note: This is the only form required for agenda requests, with the exception of backup materials or attachments. This form should be completed and emailed to Agenda@smith-county.com and include any necessary attachments. **Deadline is Monday at 12:00pm the week before the next scheduled Commissioners Court meeting. Please make sure the requested agenda item has been proactively vetted with the appropriate reviewing individuals and obtained their signature as reviewed.** Regular Court Meetings are at 9:30am on Tuesdays each week.

SUBMIT

Office Use Only
Agenda Item # _____

NOTES:

- 1) "NOTICE - SELLING A PORTION OF THIS ADDITION BY METES AND BOUNDS IS A VIOLATION OF CITY ORDINANCE AND STATE LAW AND IS SUBJECT TO FINES AND WITHHOLDING OF UTILITIES AND BUILDING PERMITS."
- 2) THE PURPOSE OF THIS PLAT IS TO ADJUST THE COMMON LOT LINE BETWEEN LOTS 149 AND 150, BLOCK NO. B, EAST SHORES ESTATES, UNIT NO. 5, AS SHOWN ON PLAT RECORDED IN VOLUME 6, PAGE 154, ALSO KNOWN AS CABINET A, SLIDE 398-B OF THE PLAT RECORDS OF SMITH COUNTY, TEXAS.
- 3) BY GEOGRAPHIC PLOTTING THE SUBJECT PROPERTY IS LOCATED WITHIN OTHER AREAS (ZONE X - AREAS DETERMINED TO BE OUTSIDE THE 0.2% ANNUAL CHANCE FLOODPLAIN) AS INDICATED BY FEDERAL EMERGENCY MANAGEMENT AGENCY FLOOD MAPS. SEE MAP NUMBER 48423C0510C, EFFECTIVE DATE SEPTEMBER 26, 2008.
- 4) BEARINGS ARE BASED UPON THE TEXAS STATE PLANE COORDINATE SYSTEM, NORTH CENTRAL ZONE (4202), NORTH AMERICAN DATUM OF 1983 AS DETERMINED BY GPS OBSERVATIONS.
- 5) THIS SURVEY WAS COMPLETED WITHOUT THE BENEFIT OF AN ABSTRACT OF TITLE. THERE MAY BE EASEMENTS OR OTHER MATTERS NOT SHOWN THAT AFFECT THE PROPERTY.
- 6) THIS SURVEYOR HAS MADE NO INVESTIGATION OR INDEPENDENT SEARCH FOR EASEMENTS OF RECORD, ENCUMBRANCES, RESTRICTIVE COVENANTS, OWNERSHIP TITLE EVIDENCE OR ANY OTHER FACTS THAT AN ACCURATE AND CURRENT TITLE SEARCH MAY DISCLOSE.
- 7) IN PROVIDING THIS SURVEY NO ATTEMPT HAS BEEN MADE TO OBTAIN OR SHOW DATA CONCERNING THE EXISTENCE, SIZE, DEPTH, CONDITION, CAPACITY OR LOCATION OF ANY UTILITY EXISTING ON THE SUBJECT PROPERTY WHETHER PRIVATE, MUNICIPAL OR PUBLIC OWNED. SUBSURFACE AND ENVIRONMENTAL CONDITIONS WERE NOT SURVEYED OR EXAMINED OR STATEMENT IS MADE CONCERNING THE EXISTENCE OF UNDERGROUND OR OVERHEAD CONDITIONS, CONTAINERS OR FACILITIES THAT MAY AFFECT THE USE OR DEVELOPMENT OF THIS PROPERTY.



OWNER'S STATEMENT (LOT 149):

WE, CHARLEY MILLER AND DEANA LYNNE MILLER, THE OWNERS OF LOT 149 SHOWN HEREON AND DO ACCEPT THIS AS ITS PLAN FOR THE RESUBDIVING INTO LOT AND BLOCK AS SHOWN. IT IS THE OWNER'S RESPONSIBILITY TO VERIFY EASEMENTS PRIOR TO CONSTRUCTING ANY IMPROVEMENTS.

AGREED TO AND ACCEPTED BY:

Charley Miller
 CHARLEY MILLER

SUBSCRIBED AND SWORN BEFORE ME, A NOTARY PUBLIC, IN AND FOR THE STATE OF TEXAS, THIS THE 15th DAY OF JUNE, 2026.



Paul Alan Rivard
 NOTARY PUBLIC, STATE OF TEXAS

AGREED TO AND ACCEPTED BY:

Deana Lynne Miller
 DEANA LYNNE MILLER

SUBSCRIBED AND SWORN BEFORE ME, A NOTARY PUBLIC, IN AND FOR THE STATE OF TEXAS, THIS THE 15th DAY OF JUNE, 2026.

Paul Alan Rivard
 NOTARY PUBLIC, STATE OF TEXAS



OWNER'S STATEMENT (LOT 150):


I, JOHNNIE LYNN McDONALD, THE OWNER OF LOT 150 SHOWN HEREON AND DO ACCEPT THIS AS ITS PLAN FOR THE RESUBDIVING INTO LOT AND BLOCK AS SHOWN. IT IS THE OWNER'S RESPONSIBILITY TO VERIFY EASEMENTS PRIOR TO CONSTRUCTING ANY IMPROVEMENTS.

AGREED TO AND ACCEPTED BY:

Johnnie Lynn McDonald
 JOHNNIE LYNN McDONALD

SUBSCRIBED AND SWORN BEFORE ME, A NOTARY PUBLIC, IN AND FOR THE STATE OF TEXAS, THIS THE 15th DAY OF JUNE, 2026.

Paul Alan Rivard
 NOTARY PUBLIC, STATE OF TEXAS



COUNTY APPROVAL:

THIS PLAT APPROVED BY THE COMMISSIONERS COURT OF SMITH COUNTY, TEXAS,

THIS THE _____ DAY OF _____, 2026.

COUNTY JUDGE

SURVEYOR'S CERTIFICATE:

KNOW ALL MEN BY THESE PRESENTS:

I, JAMES CRAWFORD, REGISTERED PROFESSIONAL LAND SURVEYOR NO. 5984, DO HEREBY CERTIFY THAT THIS PLAT WAS PREPARED FROM AN ACTUAL SURVEY MADE ON THE GROUND UNDER MY DIRECTION AND SUPERVISION AND BEARINGS, DISTANCES, AREAS, AND MONUMENTS ARE AS SHOWN.

GIVEN UNDER MY HAND & SEAL, THIS THE 11TH DAY OF JUNE, 2026.

James Crawford
 JAMES CRAWFORD
 REGISTERED PROFESSIONAL LAND SURVEYOR NO. 5984



LEGEND

- IRF IRON ROD FOUND
- IRS IRON ROD SET
- P.R. PLAT RECORDS
- R.O.W. RIGHT OF WAY


● - DENOTES 1/2" IRF UNLESS OTHERWISE NOTED.

○ - DENOTES 1/2" IRS WITH CAP MARKED "HALO 5984" UNLESS OTHERWISE NOTED.

PREPARED BY:

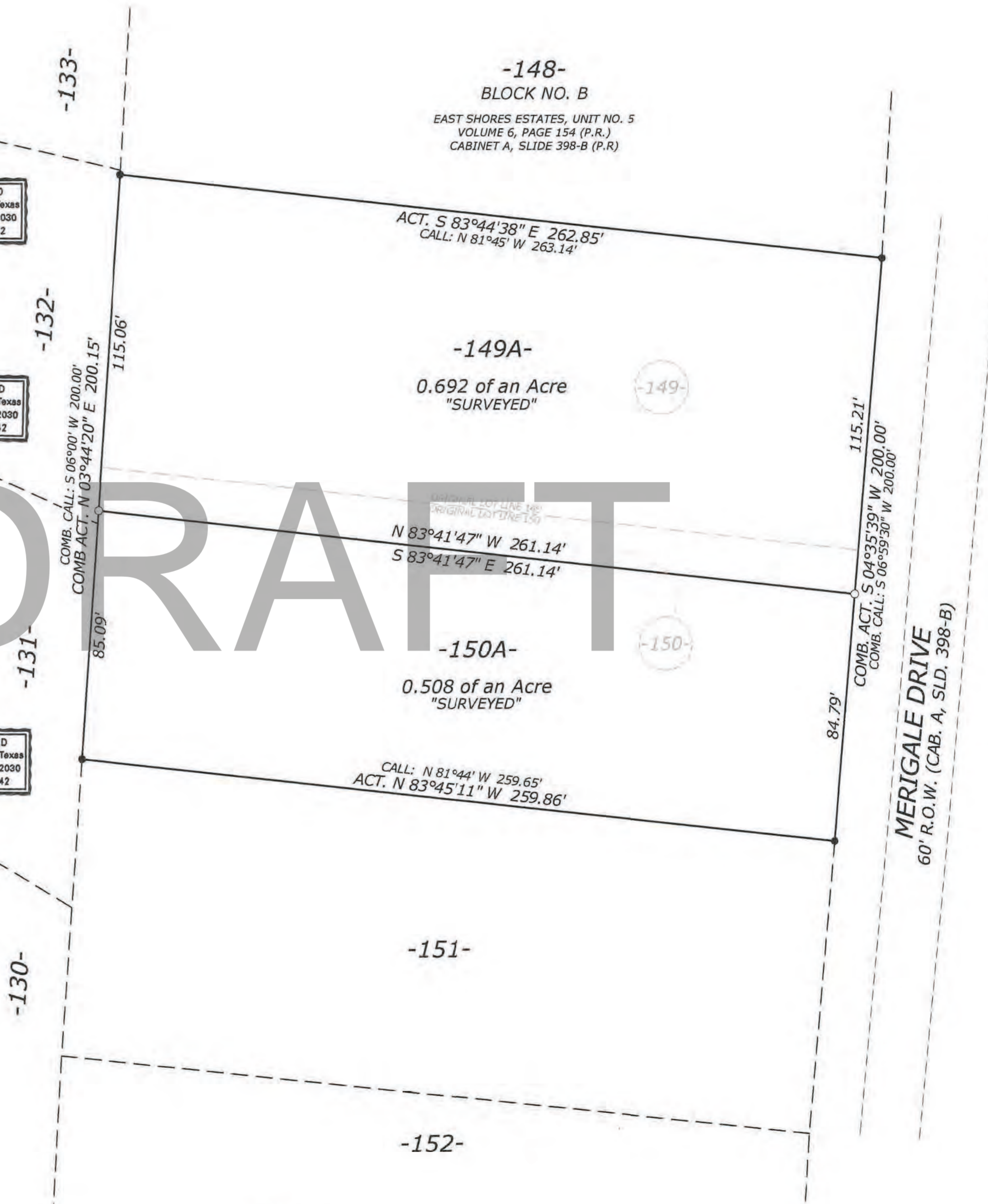
HALO
 SURVEYING, LLC

9097 COUNTY ROAD 2193
 WHITEHOUSE, TEXAS 75791
 (903) 570-0857
 TBPELS FIRM REGISTRATION NO. 10194259



SCALE IN FEET
 DRAWN BY: E.G.O. CHECKED BY: T.J.C. JOB NUMBER: 26045899 SCALE: 1"=30' FILE: MILLER DATE: 06/11/2026

**WILLIAM MILLER
 SURVEY, A-638**



DRAFT

RESUBDIVISION PLAT
 LOTS 149 & 150, BLOCK NO. B
 EAST SHORES ESTATES, UNIT NO. 5
 BEING A PART OF THE
 WILLIAM MILLER SURVEY, A-638
 TROUP, SMITH COUNTY, TEXAS



Subdivision Name: Resubdivision Plat - Lots 149&150, Block B, East Shore Estates, Unit 5

Adjacent Road: Merigale Drive

Developer: Charley Miller / Johnnie McDonald **Phone:** 903-707-7105

email: _____ **Fax:** N/A

Surveyor: James Crawford, RPLS 5984 **Phone:** 903-570-0857

email: james@halosurveying.com **Fax:** N/A

Roadway Length: N/A **ft. (centerline)**

Item	<i>Date and Initial when received</i>			
	Resub/Lot Line Adjustment	No Roads	With Roads	
Prior to Court Submission	Preliminary Plat (2 copies)	<i>Not Required</i>		
	Preliminary Plat Approved	<i>Not Required</i>		
	Final Plat (mylar & 3 prints)	6-15-26SB. ✓		
	Plat Fee	\$25 6-15-26SB. ✓	\$100	\$250
	Construction Bond (\$20 /ft.)	<i>Not Required</i>	<i>Not Required</i>	
	Testing Fee (\$1.50/ft with Curb & Gutter, \$1/ft without)	<i>Not Required</i>	<i>Not Required</i>	
	911 Clearance Letter	N/A		
	Designated Rep. (RTS ENVIRON.) Clearance Letter	<i>See notes below</i>		
	Tax Certificate	6-15-26SB. ✓		
	Plans and Specifications (2 copies)	<i>Not Required</i>	<i>Not Required</i>	
	TCEQ Permit for Dam (if lake or pond present)			
	Flood Plain Development Permit & Fee (if required)	\$100	\$100	\$100
At Completion of Construction	Final Inspection	<i>Not Required</i>	<i>Not Required</i>	
R/W Accepted as County Road by Commissioners Court	Maintenance Bond (\$30/ft.)	<i>Not Required</i>	<i>Not Required</i>	
	County Rd Number	<i>Not Required</i>	<i>Not Required</i>	

Notes: Increase lot(s) – RTS ENVIRON. letter “NOT” required
 Decrease lot(s) – RTS ENVIRON. letter “IS” required



ENVIRONMENTAL, LLC

- Phone: 903-630-4234
- Address: 3800 Paluxy Dr. Tyler, Texas Suite 230
- Email: Smithcountyossf@yahoo.com

June 4, 2026

Doug Nicholson
Smith County Road and Bridge
P.O. Box 990 Tyler, TX. 75710

RE: Replat of lots 149 and 150 of the East Shore Estates

Sir,

As required by Title 30 TAC Charter 285.4c (Review of Subdivision and Development Plans), Scott Morrison, agent for **Charley Miller**, has submitted an application to this office seeking approval of development planning materials for **Re-Plat of lots 149 and 150 to 149A and 150A** from a **1.20-acre tract** located at **18222 Merigale Drive, Troup, Texas 75789** in Smith County.

This development, as currently proposed, meets the minimum size of 0.50 acres for a property served by a **Public Water System** where OSSF's are required. Notice: Property Owners are required to submit to this office an application for a "Permit to construct" and get approval prior to installing an On-Site Sewage Facility on any of the properties.

I have reviewed the information submitted by Scott Morrison, agent for **Charley Miller**, and their consultant Mr. Scott Morrison an R.S. and have determined that the plan meets the requirement of said Chapter 285.4c. The information contained in the application materials indicates that the development is suitable for use of individual on-site wastewater disposal systems. Please call the above number if you have any questions.

This letter constitutes approval of the On-Site Sewage Facility design and site evaluation only, in accordance with 30 TAC Chapter 285. It does not constitute final subdivision plat approval or authorization for construction of other development features. The subdivision plans remain subject to review and approval by Smith County Road and Bridge Department.

Robert Stanley

Robert Stanley
Designated Representative for Smith County

TAX CERTIFICATE FOR ACCOUNT 18026000000149000
 AD NUMBER: R003638
 GF NUMBER:
 CERTIFICATE NO: 15283553

DATE: 6/10/2026
 FEE: \$10.00

COLLECTING AGENCY

Gary B. Barber
 Smith County Tax Office
 P.O. Box 2011
 Tyler TX 75710-2011

PROPERTY DESCRIPTION

EAST SHORES ESTATES BLOCK B LO
 T 149

0018222 MERIGALE
 0 ACRES

REQUESTED BY

HALO SURVEYING,LLC

PROPERTY OWNER

MILLER CHARLEY & DEANA LYNNE

9097 COUNTY ROAD 2193
 WHITEHOUSE TX 75791

TRoup TX 75789

THIS IS TO CERTIFY THAT, AFTER A CAREFUL CHECK OF THE RECORDS OF THE SMITH COUNTY TAX OFFICE, THE FOLLOWING DELINQUENT TAXES, PENALTIES, AND INTEREST ARE DUE ON THE DESCRIBED PROPERTY.

THE ABOVE DESCRIBED PROPERTY TAX HAS/IS RECEIVING SPECIAL APPRAISAL BASED ON ITS USE, AND ADDITIONAL ROLLBACK TAXES MAY BECOME DUE BASED ON THE PROVISIONS OF THE SPECIAL APPRAISAL. (IF APPLICABLE)

CURRENT VALUES			
LAND MKT VALUE	28,360	IMPROVEMENT	242,461
AG LAND VALUE	0	DEF HOMESTEAD:	0
APPRAISED VALUE:	270,821	LIMITED VALUE:	0
EXEMPTIONS:	Disabled Veteran 71% < 100%, General Homestead		
LAWSUITS:			

YEAR	TAX UNIT	LEVY	PEN	INT	DEF INT	ATTY	AMOUNT DUE
2025	ARP I.S.D.	0.00	0.00	0.00	0.00	0.00	0.00
2025	ARP I.S.D.	0.00	0.00	0.00	0.00	0.00	0.00
2025	SMITH CO EMER SERV#2	0.00	0.00	0.00	0.00	0.00	0.00
2025	SMITH CO EMER SERV#2	0.00	0.00	0.00	0.00	0.00	0.00
2025	SMITH COUNTY	0.00	0.00	0.00	0.00	0.00	0.00
2025	SMITH COUNTY	0.00	0.00	0.00	0.00	0.00	0.00
2025 SUB TOTAL							\$0.00

TOTAL CERTIFIED TAX DUE 6/2026 : \$0.00

ISSUED TO : HALO SURVEYING,LLC
 ACCOUNT NUMBER: 18026000000149000

CERTIFIED BY *Diana Boyin*

SMITH COUNTY



TAX CERTIFICATE FOR ACCOUNT : 18026000000150000
 AD NUMBER: R003639
 GF NUMBER:
 CERTIFICATE NO : 15283554

DATE : 6/10/2026
 FEE : \$10.00

COLLECTING AGENCY

Gary B. Barber
 Smith County Tax Office
 P.O. Box 2011
 Tyler TX 75710-2011

PROPERTY DESCRIPTION

EAST SHORES ESTATES LOT 150|15

1

0018264 MERIGALE
 0 ACRES

REQUESTED BY

HALO SURVEYING,LLC

PROPERTY OWNER

MCDONALD JOHNNIE LYNN - LIFE ESTATE

9097 COUNTY ROAD 2193
 WHITEHOUSE TX 75791

██████████
 TROUP TX 75789

THIS IS TO CERTIFY THAT, AFTER A CAREFUL CHECK OF THE RECORDS OF THE SMITH COUNTY TAX OFFICE, THE FOLLOWING DELINQUENT TAXES, PENALTIES, AND INTEREST ARE DUE ON THE DESCRIBED PROPERTY.

THE ABOVE DESCRIBED PROPERTY TAX HAS/IS RECEIVING SPECIAL APPRAISAL BASED ON ITS USE, AND ADDITIONAL ROLLBACK TAXES MAY BECOME DUE BASED ON THE PROVISIONS OF THE SPECIAL APPRAISAL (IF APPLICABLE)

CURRENT VALUES			
LAND MKT VALUE	44,046	IMPROVEMENT :	263,203
AG LAND VALUE	0	DEF HOMESTEAD:	0
APPRAISED VALUE:	307,249	LIMITED VALUE:	0
EXEMPTIONS:	General Homestead, Optional Homestead, Over 65		
LAWSUITS:			

YEAR	TAX UNIT	LEVY	PEN	INT	DEF INT	ATTY	AMOUNT DUE
2025	ARP I.S.D.	0.00	0.00	0.00	0.00	0.00	0.00
2025	SMITH CO EMER SERV#2	0.00	0.00	0.00	0.00	0.00	0.00
2025	SMITH COUNTY	0.00	0.00	0.00	0.00	0.00	0.00
2025 SUB TOTAL							\$0.00

TOTAL CERTIFIED TAX DUE 6/2026 : \$0.00

ISSUED TO : HALO SURVEYING,LLC
 ACCOUNT NUMBER: 18026000000150000

CERTIFIED BY *Diana Benjin*

SMITH COUNTY



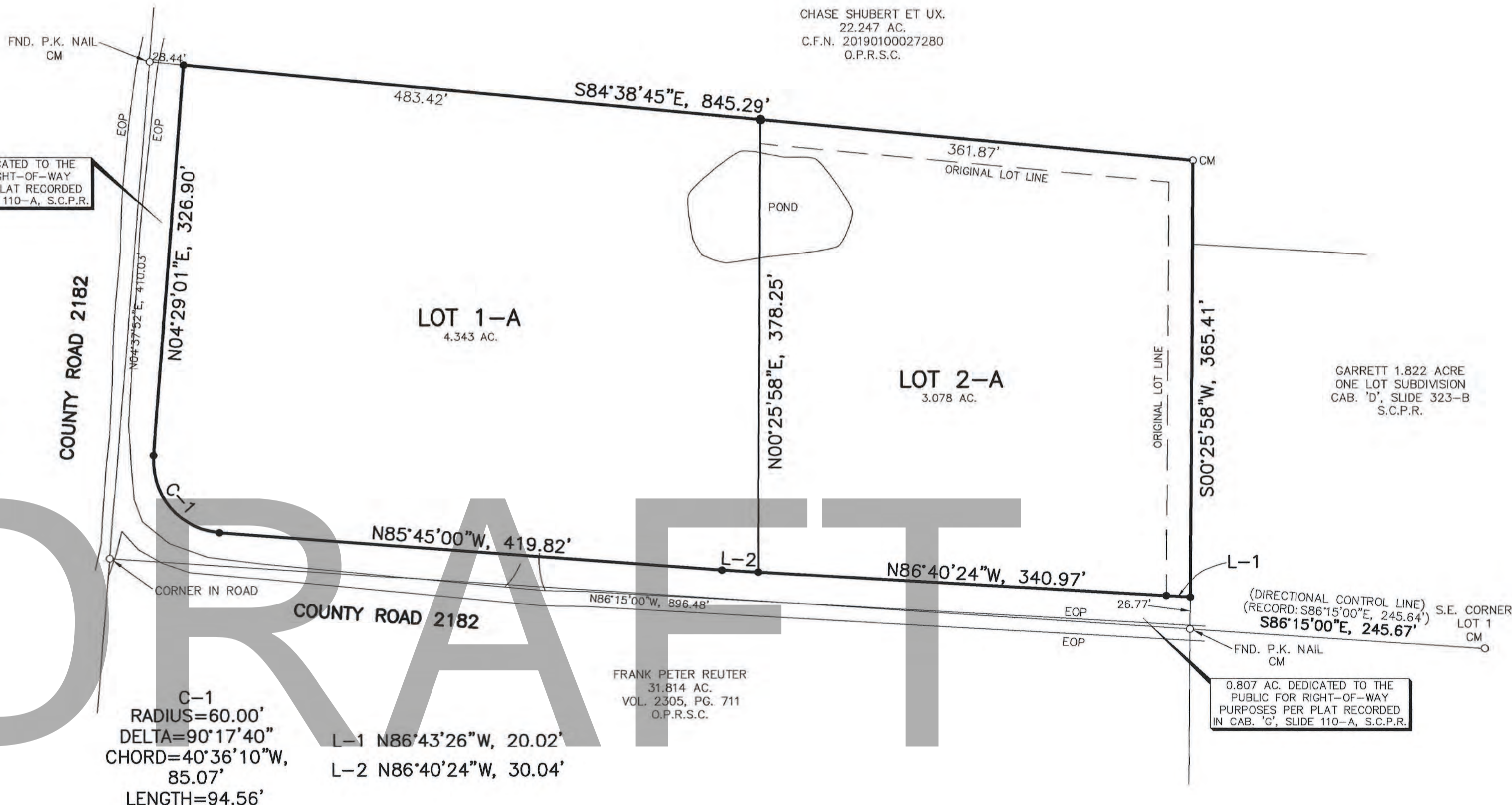
WILLIAM BICKERSTAFF SURVEY A-131



VICINITY MAP NOT TO SCALE

NOTICE: SELLING A PORTION OF THIS ADDITION BY METES AND BOUNDS IS A VIOLATION OF CITY ORDINANCE AND STATE LAW AND IS SUBJECT TO FINES AND WITHHOLDING OF UTILITIES AND BUILDING PERMITS.

0.807 AC. DEDICATED TO THE PUBLIC FOR RIGHT-OF-WAY PURPOSES PER PLAT RECORDED IN CAB. 'G', SLIDE 110-A, S.C.P.R.



OWNER'S STATEMENT:

THAT WE, JOEL GARRETT AND TINA GARRETT, HEREBY ADOPT THIS PLAT DESIGNATING THE HEREON DESCRIBED PROPERTY AS AN AMENDING REPLAT FOR THE JOEY GARRETT SUBDIVISION, AND DO ACCEPT THIS AS OUR PLAN FOR THE SUBDIVIDING INTO LOTS AND BLOCKS. IT IS THE PROPERTY OWNER'S RESPONSIBILITY TO VERIFY EASEMENTS PRIOR TO CONSTRUCTING ANY IMPROVEMENTS.

WITNESS, MY HAND, THIS THE 02 DAY OF JUNE, 2026.

BY: Joel Garrett
JOEL GARRETT

SUBSCRIBED AND SWORN BEFORE ME, A NOTARY PUBLIC, IN AND FOR THE STATE OF TEXAS, THIS THE 02 DAY OF JUNE, 2026.

NOTARY PUBLIC: Chris Vinson
Chris Vinson
My Commission Expires 11/28/2025
Notary ID 131363727

WITNESS, MY HAND, THIS THE 02 DAY OF JUNE, 2026.

BY: Tina Garrett
TINA GARRETT


SUBSCRIBED AND SWORN BEFORE ME, A NOTARY PUBLIC, IN AND FOR THE STATE OF TEXAS, THIS THE 02 DAY OF JUNE, 2026.

NOTARY PUBLIC: Chris Vinson
Chris Vinson
My Commission Expires 11/28/2025
Notary ID 131363727

SURVEYOR'S STATEMENT:

I, JOSEPH POLLARD, REGISTERED PROFESSIONAL LAND SURVEYOR NO. 6499, DO HEREBY CERTIFY THAT THIS PLAT WAS PREPARED FROM AN ACTUAL SURVEY MADE ON THE GROUND UNDER MY DIRECTION AND SUPERVISION DURING THE MONTH OF OCTOBER, 2024.

Joseph K. Pollard
JOSEPH K. POLLARD
REGISTERED PROFESSIONAL LAND SURVEYOR NO. 6499
STATE OF TEXAS



APPROVAL:

THIS PLAT APPROVED BY THE COMMISSIONERS COURT OF SMITH COUNTY, THIS THE ___ DAY OF ___, 2026.

COUNTY JUDGE

INDICATES FND. 1/2" I. ROD UNLESS OTHERWISE NOTED.

INDICATES 1/2" I. ROD SET MARKED WITH A PLASTIC CAP: BMS TYLER.

LEGEND
CM=CONTROLLING MONUMENT
EOP=EDGE OF PAVEMENT



JOEY GARRETT SUBDIVISION
FIRST AMENDMENT
AN AMENDING REPLAT OF
JOEY GARRETT SUBDIVISION
WILLIAM BICKERSTAFF SURVEY A-131
SMITH COUNTY, TEXAS

BMS TYLER SURVEYORS
BOB MATUSH SURVEYING, INC.
REGISTERED PROFESSIONAL LAND SURVEYORS
2624 KENSINGTON DRIVE, SUITE 107 TYLER, TEXAS 75703
TEL. (903) 561-7287 www.bmstyler.com
T.B.P.E.L.S. FIRM NO. 10048200



Subdivision Name: Joey Garrett Subdivision First Amendment

Adjacent Road: _____

Developer: Joel Garrett Phone: _____

email: _____ Fax: _____

Surveyor: Joseph Pollard Phone: 903-561-7287

email: Joseph@BMStylor.com Fax: _____

Roadway Length: _____ ft. (centerline)

Item	Date and Initial when received			
	Resub/Lot Line Adjustment	No Roads	With Roads	
Prior to Court Submission	Preliminary Plat (2 copies)	Not Required		
	Preliminary Plat Approved	Not Required		
	Final Plat (mylar & 3 prints)	6-4-26 S.B. ✓		
	Plat Fee	\$25 6-4-26 S.B. ✓	\$100	\$250
	Construction Bond (\$20 /ft.)	Not Required	Not Required	
	Testing Fee (\$1.50/ft with Curb & Gutter, \$1/ft without)	Not Required	Not Required	
	911 Clearance Letter			
	Designated Rep. (RTS ENVIRON.) Clearance Letter	See notes below		
	Tax Certificate	6-4-26 S.B. ✓		
	Plans and Specifications (2 copies)	Not Required	Not Required	
	TCEQ Permit for Dam (if lake or pond present)			
	Flood Plain Development Permit & Fee (if required)	\$100	\$100	\$100
At Completion of Construction	Final Inspection	Not Required	Not Required	
R/W Accepted as County Road by Commissioners Court	Maintenance Bond (\$30/ft.)	Not Required	Not Required	
	County Rd Number	Not Required	Not Required	

Notes: Increase lot(s) – RTS ENVIRON. letter “NOT” required
 Decrease lot(s) – RTS ENVIRON. letter “IS” required

TAX CERTIFICATE FOR ACCOUNT 100000013100001070
 AD NUMBER: R138877
 GF NUMBER:
 CERTIFICATE NO 15280500

DATE: 6/4/2026
 FEE: \$10.00

COLLECTING AGENCY
 Gary B. Barber
 Smith County Tax Office
 P.O. Box 2011
 Tyler TX 75710-2011

PROPERTY DESCRIPTION
 ABST A0131 W BICKERSTAFF TRACT
 1G (PT 8.23AC/ SEE TR 1G.1)
 NEW SUBD FILED MARCH 2025 TO W
 ORK
 0021381 C R 2182
 7.23 ACRES

REQUESTED BY
 BMS TYLER SURVEYORS

PROPERTY OWNER
 GARRETT JOEL VALGEANE & TINA

2624 KENSINGTON DR STE 107
 TYLER TX 75703

██████████
 BULLARD TX 75757

THIS IS TO CERTIFY THAT, AFTER A CAREFUL CHECK OF THE RECORDS OF THE SMITH COUNTY TAX OFFICE, THE FOLLOWING DELINQUENT TAXES, PENALTIES, AND INTEREST ARE DUE ON THE DESCRIBED PROPERTY.

THE ABOVE DESCRIBED PROPERTY TAX HAS/IS RECEIVING SPECIAL APPRAISAL BASED ON ITS USE, AND ADDITIONAL ROLLBACK TAXES MAY BECOME DUE BASED ON THE PROVISIONS OF THE SPECIAL APPRAISAL. (IF APPLICABLE)

CURRENT VALUES			
LAND MKT VALUE:	177,070	IMPROVEMENT:	0
AG LAND VALUE:	0	DEF HOMESTEAD:	0
APPRAISED VALUE:	177,070	LIMITED VALUE:	0
EXEMPTIONS:	23.231 Circuit Breaker Limitation		
LAWSUITS:			

YEAR	TAX UNIT	LEVY	PEN	INT	DEF INT	ATTY	AMOUNT DUE
2025	SMITH CO EMER SERV#2	0.00	0.00	0.00	0.00	0.00	0.00
2025	SMITH COUNTY	0.00	0.00	0.00	0.00	0.00	0.00
2025	WHITEHOUSE I.S.D.	0.00	0.00	0.00	0.00	0.00	0.00
2025 SUB TOTAL							\$0.00

TOTAL CERTIFIED TAX DUE 6/2026 : \$0.00

ISSUED TO : BMS TYLER SURVEYORS
 ACCOUNT NUMBER: 100000013100001070

CERTIFIED BY : *Dorinda Alonada*

SMITH COUNTY



TAX CERTIFICATE FOR ACCOUNT 100000013100001071
 AD NUMBER: R147652
 GF NUMBER:
 CERTIFICATE NO. 15280501

DATE: 6/4/2026
 FEE: \$10.00

COLLECTING AGENCY

Gary B. Barber
 Smith County Tax Office
 P.O. Box 2011
 Tyler TX 75710-2011

PROPERTY DESCRIPTION

ABST A0131 W BICKERSTAFF TRACT
 1G.1 (PT 8.23AC/ SEE TR 1G)
 NEW SUBD FILED MARCH 2025 TO W
 ORK
 0021381 C R 2182
 1 ACRES

REQUESTED BY

BMS TYLER SURVEYORS

PROPERTY OWNER

GARRETT JOEL VALGEANE & TINA

2624 KENSINGTON DR STE 107
 TYLER TX 75703

██████████
 BULLARD TX 75757

THIS IS TO CERTIFY THAT, AFTER A CAREFUL CHECK OF THE RECORDS OF THE SMITH COUNTY TAX OFFICE, THE FOLLOWING DELINQUENT TAXES, PENALTIES, AND INTEREST ARE DUE ON THE DESCRIBED PROPERTY.

THE ABOVE DESCRIBED PROPERTY TAX HAS/IS RECEIVING SPECIAL APPRAISAL BASED ON ITS USE, AND ADDITIONAL ROLLBACK TAXES MAY BECOME DUE BASED ON THE PROVISIONS OF THE SPECIAL APPRAISAL (IF APPLICABLE)

CURRENT VALUES			
LAND MKT VALUE:	24,491	IMPROVEMENT:	415,746
AG LAND VALUE:	0	DEF HOMESTEAD:	0
APPRAISED VALUE:	440,237	LIMITED VALUE:	0
EXEMPTIONS:	General Homestead		
LAWSUITS:			

YEAR	TAX UNIT	LEVY	PEN	INT	DEF INT	ATTY	AMOUNT DUE
2025	SMITH CO EMER SERV#2	0.00	0.00	0.00	0.00	0.00	0.00
2025	SMITH COUNTY	0.00	0.00	0.00	0.00	0.00	0.00
2025	WHITEHOUSE I.S.D.	0.00	0.00	0.00	0.00	0.00	0.00
2025 SUB TOTAL							\$0.00

TOTAL CERTIFIED TAX DUE 6/2026 : \$0.00

ISSUED TO: BMS TYLER SURVEYORS
 ACCOUNT NUMBER: 100000013100001071

CERTIFIED BY: *Dorinda Miranda*

SMITH COUNTY



NOTES:

- 1) NOTICE - SELLING A PORTION OF THIS ADDITION BY METES AND BOUNDS IS A VIOLATION OF CITY ORDINANCE AND STATE LAW AND IS SUBJECT TO FINES AND WITHHOLDING OF UTILITIES AND BUILDING PERMITS.
- 2) THIS PLAT CREATES 1 LOT CONTAINING 1.000 ACRE, AMENDING ALL OF LOT 1, VISTA DEL SOL, PHASE 1, AS SHOWN ON PLAT RECORDED IN CABINET F, SLIDE 259D OF THE PLAT RECORDS OF SMITH COUNTY, TEXAS, AND ALL OF THAT CERTAIN CALLED 0.500 ACRE TRACT OF LAND DESCRIBED IN A GENERAL WARRANTY DEED FROM THERESA BYRD TO ALLAN RAY SWEEDEN, JR. AND WIFE, TERESA BARRON SWEEDEN AS RECORDED IN DOCUMENT NUMBER 202601006360 OF THE OFFICIAL PUBLIC RECORDS OF SMITH COUNTY, TEXAS, INTO 1 LOT.
- 3) BY GEOGRAPHIC PLOTTING THE SUBJECT PROPERTY IS LOCATED WITHIN OTHER AREAS, AREAS DETERMINED TO BE OUTSIDE THE 0.2% ANNUAL CHANCE FLOODPLAIN (ZONE X) AS INDICATED BY FEDERAL EMERGENCY MANAGEMENT AGENCY FLOOD MAPS. SEE MAP NUMBER 48423C0075C, EFFECTIVE DATE SEPTEMBER 26, 2008.
- 4) BEARINGS ARE BASED UPON THE TEXAS COORDINATE SYSTEM, NORTH CENTRAL ZONE, NORTH AMERICAN DATUM OF 1983 AS DETERMINED BY GPS OBSERVATIONS ON LEICA GNSS REFERENCE NETWORK.
- 5) THIS SURVEY WAS COMPLETED WITHOUT THE BENEFIT OF AN ABSTRACT OF TITLE. THERE MAY BE EASEMENTS OR OTHER MATTERS NOT SHOWN THAT AFFECT THE PROPERTY.
- 6) THIS SURVEYOR HAS MADE NO INVESTIGATION OR INDEPENDENT SEARCH FOR EASEMENTS OF RECORD, ENCUMBRANCES, RESTRICTIVE COVENANTS, OWNERSHIP TITLE EVIDENCE OR ANY OTHER FACTS THAT AN ACCURATE AND CURRENT TITLE SEARCH MAY DISCLOSE.
- 7) IN PROVIDING THIS SURVEY NO ATTEMPT HAS BEEN MADE TO OBTAIN OR SHOW DATA CONCERNING THE EXISTENCE, SIZE, DEPTH, CONDITION, CAPACITY OR LOCATION OF ANY UTILITY EXISTING ON THE SUBJECT PROPERTY WHETHER PRIVATE, MUNICIPAL OR PUBLIC OWNED. SUBSURFACE AND ENVIRONMENTAL CONDITIONS WERE NOT SURVEYED OR EXAMINED OR STATEMENT IS MADE CONCERNING THE EXISTENCE OF UNDERGROUND OR OVERHEAD CONDITIONS, CONTAINERS OR FACILITIES THAT MAY AFFECT THE USE OR DEVELOPMENT OF THIS PROPERTY.

OWNER'S STATEMENTS:

WE, ALLEN RAY SWEEDEN, JR. AND WIFE TERESA BARRON SWEEDEN, THE OWNERS OF LOT 1 AND THAT CERTAIN CALLED 0.500 ACRE TRACT OF LAND SHOWN HEREON AND DO ACCEPT THIS AS ITS PLAN FOR THE RESUBDIVIDING INTO LOT AND BLOCK AND DO DEDICATE TO THE PUBLIC FOREVER THE STREETS, ALLEYS AND EASEMENTS AS SHOWN. IT IS THE OWNER'S RESPONSIBILITY TO VERIFY EASEMENTS PRIOR TO CONSTRUCTING ANY IMPROVEMENTS.

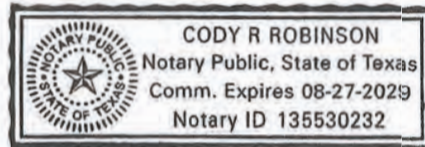
AGREED TO AND ACCEPTED BY:

Allan Sweeden
ALLAN SWEEDEN

SUBSCRIBED AND SWORN BEFORE ME, A NOTARY PUBLIC, IN AND FOR THE STATE OF TEXAS, THIS THE 29th DAY OF

May, 2026.


Teresa Sweeden
TERESA INEZ BARRON SWEEDEN



SUBSCRIBED AND SWORN BEFORE ME, A NOTARY PUBLIC, IN AND FOR THE STATE OF TEXAS, THIS THE 29th DAY OF

May, 2026.

Cody R. Robinson
NOTARY PUBLIC, STATE OF TEXAS



COUNTY APPROVAL:

THIS PLAT APPROVED BY THE COMMISSIONERS COURT OF SMITH COUNTY, TEXAS,

THIS THE _____ DAY OF _____, 2026.

COUNTY JUDGE

RECORDED IN DOCUMENT NUMBER _____ OF THE PLAT RECORDS OF SMITH COUNTY, TEXAS.

THIS THE _____ DAY OF _____, 2026.


SURVEYOR'S CERTIFICATE:

KNOW ALL MEN BY THESE PRESENTS:

I, JAMES CRAWFORD, REGISTERED PROFESSIONAL LAND SURVEYOR NO. 5984, DO HEREBY CERTIFY THAT THIS PLAT WAS PREPARED FROM AN ACTUAL SURVEY MADE ON THE GROUND UNDER MY DIRECTION AND SUPERVISION AND BEARINGS, DISTANCES, AREAS, AND MONUMENTS ARE AS SHOWN.

GIVEN UNDER MY HAND & SEAL, THIS THE 29TH DAY OF MAY, 2026.

James Crawford
JAMES CRAWFORD
REGISTERED PROFESSIONAL LAND SURVEYOR NO. 5984

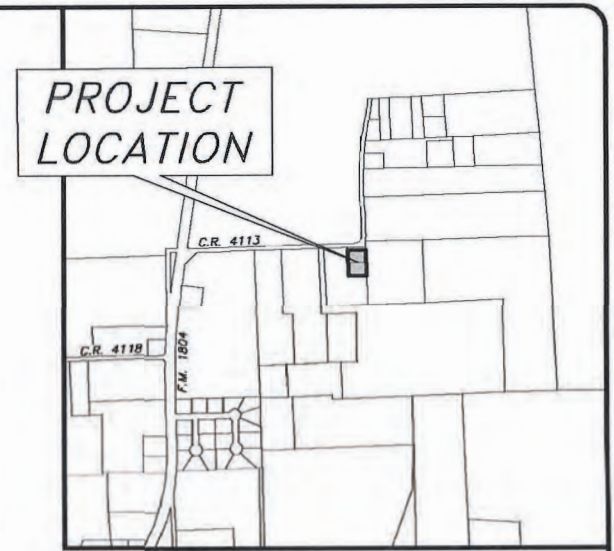


PREPARED BY:

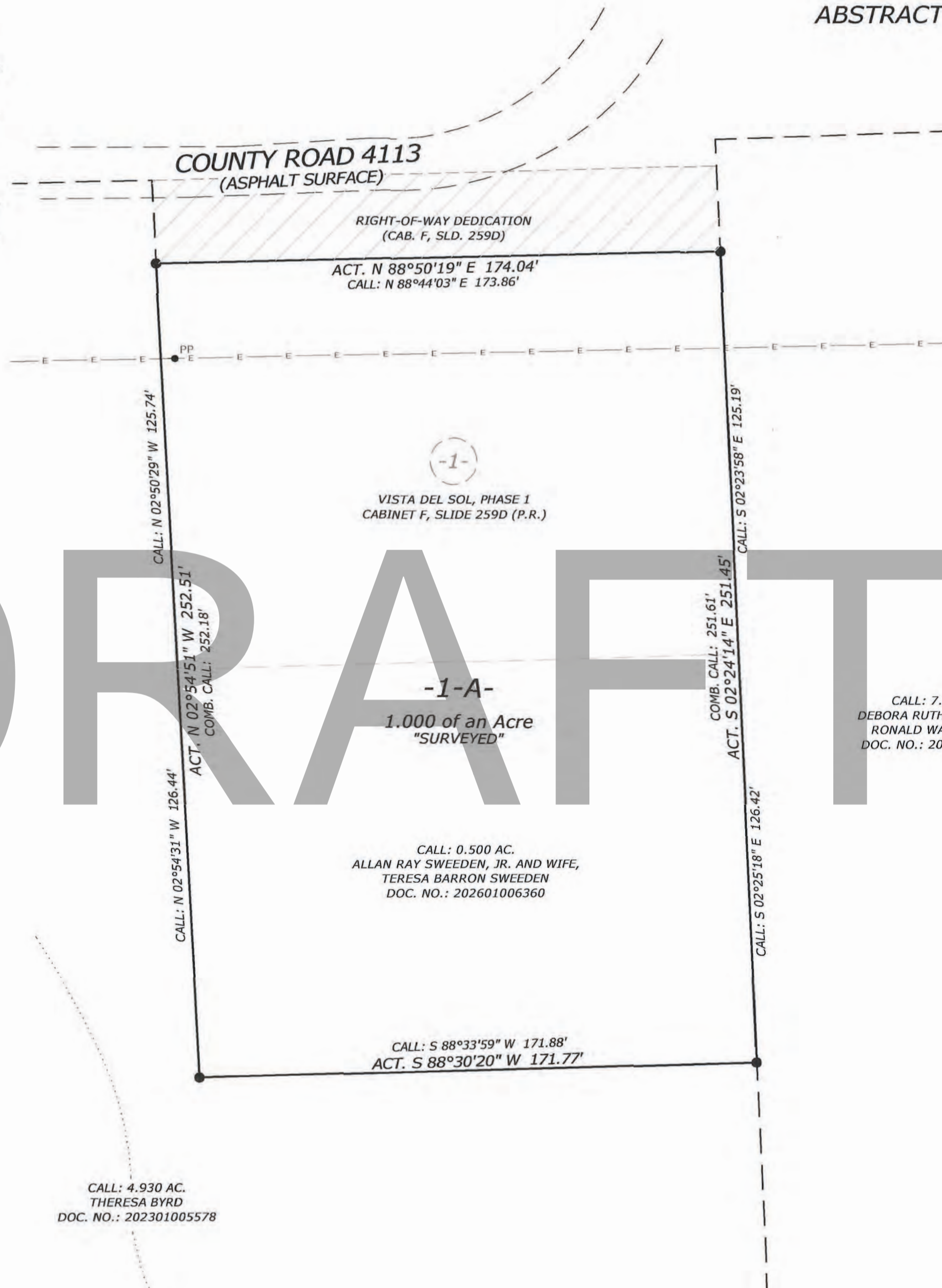


9097 COUNTY ROAD 2193
WHITEHOUSE, TEXAS 75791
(903) 570-0857
TBPELS FIRM REGISTRATION NO. 10194259

G. TAYLOR SURVEY
ABSTRACT NO. 996



VICINITY MAP - (NOT TO SCALE)



LEGEND
 E PP OVERHEAD ELECTRIC POWER POLE
 IRF IRON ROD FOUND
 P.R. PLAT RECORDS

LEGEND
 ● - DENOTES 1/2" IRF WITH CAP MARKED "WARREN" UNLESS NOTED OTHERWISE.

RESUBDIVISION PLAT
 LOT 1
 VISTA DEL SOL, PHASE 1
 BEING A PART OF THE
 G. TAYLOR SURVEY, A-996
 SMITH COUNTY, TEXAS



SCALE IN FEET

DRAWN BY: B.L.K. CHECKED BY: T.J.C. FILE: 26035814 FILE: SWEEDEN DATE: 5/29/2026



Subdivision Name: Resubdivision Plat Lot 1 Vista Del Sol, Phase 1

Adjacent Road: County Road 4113

Developer: Alan Sweden **Phone:** (903) 790-0137

email: _____ **Fax:** _____

Surveyor: Halo Surveying **Phone:** (903) 570-0857

email: Brandon@halosurveying.com **Fax:** _____

Roadway Length: _____ **ft. (centerline)**

Item		<i>Date and Initial when received</i>		
		Resub/Lot Line Adjustment	No Roads	With Roads
Prior to Court Submission	Preliminary Plat (2 copies)	Not Required		
	Preliminary Plat Approved	Not Required		
	Final Plat (mylar & 3 prints)	6-5-26 S.B.		
	Plat Fee	\$25 6-5-26 S.B.	\$100	\$250
	Construction Bond (\$20 /ft.)	Not Required	Not Required	
	Testing Fee (\$1.50/ft with Curb & Gutter, \$1/ft without)	Not Required	Not Required	
	911 Clearance Letter			
	Designated Rep. (RTS ENVIRON.) Clearance Letter	See notes below		
	Tax Certificate	6-5-26 S.B.		
	Plans and Specifications (2 copies)	Not Required	Not Required	
	TCEQ Permit for Dam (if lake or pond present)			
	Flood Plain Development Permit & Fee (if required)	\$100	\$100	\$100
At Completion of Construction	Final Inspection	Not Required	Not Required	
R/W Accepted as County Road by Commissioners Court	Maintenance Bond (\$30/ft.)	Not Required	Not Required	
	County Rd Number	Not Required	Not Required	

Notes: Increase lot(s) – RTS ENVIRON. letter “NOT” required
 Decrease lot(s) – RTS ENVIRON. letter “IS” required

TAX CERTIFICATE FOR ACCOUNT : 183740000001001000
 AD NUMBER: R220318
 GF NUMBER:
 CERTIFICATE NO : 15281276

DATE : 6/5/2026
 FEE : \$10.00
PROPERTY DESCRIPTION
 VISTA DEL SOL U-1 LOT 1 2022
 NEW SUBD

COLLECTING AGENCY

Gary B. Barber
 Smith County Tax Office
 P.O. Box 2011
 Tyler TX 75710-2011

██████████
 0.5 ACRES

REQUESTED BY

HALO SURVEYING,LLC

PROPERTY OWNER

SWEEDEN TERESA INEZ BARRON & ALLAN

9097 COUNTY ROAD 2193
 WHITEHOUSE TX 75791

████████████████████
 LINDALE TX 75771

THIS IS TO CERTIFY THAT, AFTER A CAREFUL CHECK OF THE RECORDS OF THE SMITH COUNTY TAX OFFICE, THE FOLLOWING DELINQUENT TAXES, PENALTIES, AND INTEREST ARE DUE ON THE DESCRIBED PROPERTY.

THE ABOVE DESCRIBED PROPERTY TAX HAS/IS RECEIVING SPECIAL APPRAISAL BASED ON ITS USE, AND ADDITIONAL ROLLBACK TAXES MAY BECOME DUE BASED ON THE PROVISIONS OF THE SPECIAL APPRAISAL. (IF APPLICABLE)

CURRENT VALUES			
LAND MKT VALUE:	37,615	IMPROVEMENT	304,284
AG LAND VALUE	0	DEF HOMESTEAD:	0
APPRAISED VALUE:	341,899	LIMITED VALUE:	0
EXEMPTIONS:			
LAWSUITS:			

YEAR	TAX UNIT	LEVY	PEN	INT	DEF INT	ATTY	AMOUNT DUE
2025	LINDALE I.S.D.	0.00	0.00	0.00	0.00	0.00	0.00
2025	SMITH COUNTY	0.00	0.00	0.00	0.00	0.00	0.00
2025	SMITH COUNTY EMERG SERV #1	0.00	0.00	0.00	0.00	0.00	0.00
2025	TYLER JR COLLEGE	0.00	0.00	0.00	0.00	0.00	0.00
2025 SUB TOTAL							\$0.00

TOTAL CERTIFIED TAX DUE 6/2026 : **\$0.00**

ISSUED TO : HALO SURVEYING,LLC
 ACCOUNT NUMBER: 183740000001001000

CERTIFIED BY : Diana Benjin

SMITH COUNTY



NOTES:

- 1) "NOTICE - SELLING A PORTION OF THIS ADDITION BY METES AND BOUNDS IS A VIOLATION OF COUNTY ORDINANCE AND STATE LAW AND IS SUBJECT TO FINES AND WITHHOLDING OF UTILITIES AND BUILDING PERMITS."
- 2) THE PURPOSE OF THIS PLAT IS TO REPLAT LOT 52 OF WOODLAND PARK - UNIT 1, AS SHOWN ON PLAT RECORDED IN CABINET G, SLIDE 126-D OF THE PLAT RECORDS OF SMITH COUNTY, TEXAS, ADDING A 0.010 OF AN ACRE TRACT DESCRIBED IN A GENERAL WARRANTY DEED FROM WOODLAND CREEK DEVELOPMENT, LLC TO MEHU HOLDINGS, LLC, AS RECORDED IN DOCUMENT NUMBER 202501028491 OF THE OFFICIAL RECORDS OF SMITH COUNTY, TEXAS.
- 3) BY GEOGRAPHIC PLOTTING THE SUBJECT PROPERTY IS LOCATED WITHIN OTHER AREAS (ZONE X - AREAS DETERMINED TO BE OUTSIDE THE 0.2% ANNUAL CHANCE FLOODPLAIN) AS INDICATED BY FEDERAL EMERGENCY MANAGEMENT AGENCY FLOOD MAPS. SEE MAP NUMBER 48423C0460C, EFFECTIVE DATE SEPTEMBER 26, 2008.
- 4) BEARINGS ARE BASED UPON THE TEXAS STATE PLANE COORDINATE SYSTEM, NORTH CENTRAL ZONE (4202), NORTH AMERICAN DATUM OF 1983 AS DETERMINED BY GPS OBSERVATIONS.
- 5) THIS SURVEY WAS COMPLETED WITHOUT THE BENEFIT OF AN ABSTRACT OF TITLE. THERE MAY BE EASEMENTS OR OTHER MATTERS NOT SHOWN THAT AFFECT THE PROPERTY.
- 6) THIS SURVEYOR HAS MADE NO INVESTIGATION OR INDEPENDENT SEARCH FOR EASEMENTS OF RECORD, ENCUMBRANCES, RESTRICTIVE COVENANTS, OWNERSHIP TITLE EVIDENCE OR ANY OTHER FACTS THAT AN ACCURATE AND CURRENT TITLE SEARCH MAY DISCLOSE.
- 7) IN PROVIDING THIS SURVEY NO ATTEMPT HAS BEEN MADE TO OBTAIN OR SHOW DATA CONCERNING THE EXISTENCE, SIZE, DEPTH, CONDITION, CAPACITY OR LOCATION OF ANY UTILITY EXISTING ON THE SUBJECT PROPERTY WHETHER PRIVATE, MUNICIPAL OR PUBLIC OWNED. SUBSURFACE AND ENVIRONMENTAL CONDITIONS WERE NOT SURVEYED OR EXAMINED OR STATEMENT IS MADE CONCERNING THE EXISTENCE OF UNDERGROUND OR OVERHEAD CONDITIONS, CONTAINERS OR FACILITIES THAT MAY AFFECT THE USE OR DEVELOPMENT OF THIS PROPERTY.

OWNER'S STATEMENT:


MEHU HOLDINGS, LLC, THE OWNER OF THE TRACT SHOWN HEREON, HEREBY ACCEPTS THIS AS ITS PLAN FOR THE RESUBDIVIDING INTO LOT AND BLOCK AND DOES DEDICATE TO THE PUBLIC FOREVER THE STREETS, ALLEYS AND EASEMENTS AS SHOWN. IT IS THE OWNER'S RESPONSIBILITY TO VERIFY EASEMENTS PRIOR TO CONSTRUCTING ANY IMPROVEMENTS.

AGREED TO AND ACCEPTED BY:

William L. Hunt, III
 WILLIAM L. HUNT, III - MANAGER
 MEHU HOLDINGS, LLC

SUBSCRIBED AND SWORN BEFORE ME, A NOTARY PUBLIC, IN AND FOR THE STATE OF TEXAS, THIS THE 5th DAY OF JUNE, 2026.

Paul Alan Rivard
 NOTARY PUBLIC, STATE OF TEXAS



COUNTY APPROVAL:

THIS PLAT APPROVED BY THE COMMISSIONERS COURT OF SMITH COUNTY, TEXAS,

THIS THE _____ DAY OF _____, 2026.


COUNTY JUDGE

SURVEYOR'S STATEMENT:

I, JAMES CRAWFORD, REGISTERED PROFESSIONAL LAND SURVEYOR NO. 5984, DO HEREBY CERTIFY THAT THIS PLAT WAS PREPARED FROM AN ACTUAL SURVEY MADE ON THE GROUND UNDER MY DIRECTION AND SUPERVISION AND BEARINGS, DISTANCES, AREAS, AND MONUMENTS ARE AS SHOWN.

GIVEN UNDER MY HAND & SEAL, THIS THE 4TH DAY OF JUNE, 2026.

James Crawford
 JAMES CRAWFORD
 REGISTERED PROFESSIONAL LAND SURVEYOR NO. 5984



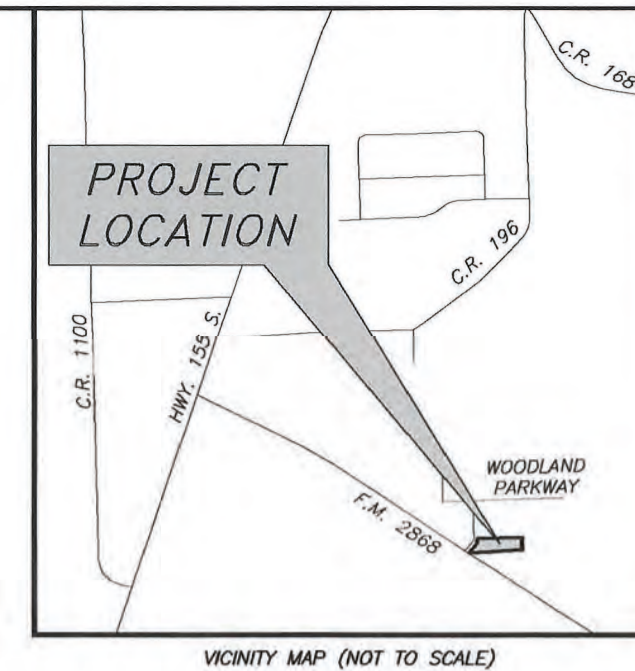

LEGEND

U.E. UTILITY EASEMENT
 R.O.W. RIGHT-OF-WAY
 P.R. PLAT RECORDS

● - DENOTES 1/2" IRON ROD (FOUND) UNLESS OTHERWISE NOTED.

○ - DENOTES 1/2" IRON ROD (PREVIOUSLY SET) W/CAP MARKED "HALO 5984" UNLESS OTHERWISE NOTED.

DON THOMAS QUEVEDO
 SURVEY, A-18, SECTION 27



DRAFT

FARM TO MARKET ROAD 2868
 VARIABLE WIDTH R.O.W.

WOODLAND BLVD.
 VARIABLE WIDTH R.O.W. (PRIVATE)
 (CAB. G, SLD. 126-D) P.R.

WOODLAND PARK - UNIT 1
 CABINET G, SLIDE 126-D (P.R.)

-52A-
 2.088 AC.

CALL: 47.076 AC.
 SMITH FM 2868, A SEPARATE SERIES
 OF CAJ ACQUISITIONS, LLC
 DOCUMENT NUMBER: 202501023160

WOODLAND PARK - UNIT 1
 FIRST AMENDMENT
 LOT 52

BEING A PART OF THE
 DON THOMAS QUEVEDO SURVEY, ABSTRACT NO. 18, SECTION 27
 FLINT, SMITH COUNTY, TEXAS

PREPARED BY:



9997 COUNTY ROAD 2193
 WHITEHOUSE, TEXAS 75791
 (903) 570-0857
 TBPELS FIRM REGISTRATION NO. 10194259





Subdivision Name: Woodland Park - Unit 1, First Amendment

Adjacent Road: Woodland Blvd. / F.M. 2868

Developer: MEHU Holdings, LLC **Phone:** 903-714-4003

email: trey@huntetx.com

Fax:

Surveyor: James Crawford, RPLS 5984 **Phone:** 903-570-0857

email: james@halosurveying.com

Fax:

Roadway Length: N/A

ft. (centerline)

Item		<i>Date and Initial when received</i>		
		Resub/Lot Line Adjustment	No Roads	With Roads
Prior to Court Submission	Preliminary Plat (2 copies)	Not Required		
	Preliminary Plat Approved	Not Required		
	Final Plat (mylar & 3 prints)	6-5-26 SB ✓		
	Plat Fee	\$25 6-5-26 SB ✓	\$100	\$250
	Construction Bond (\$20 /ft.)	Not Required	Not Required	
	Testing Fee (\$1.50/ft with Curb & Gutter, \$1/ft without)	Not Required	Not Required	
	911 Clearance Letter			
	Designated Rep. (RTS ENVIRON.) Clearance Letter	See notes below		
	Tax Certificate	6-25-26 S.B. ✓		
	Plans and Specifications (2 copies)	Not Required	Not Required	
	TCEQ Permit for Dam (if lake or pond present)			
	Flood Plain Development Permit & Fee (if required)	\$100	\$100	\$100
At Completion of Construction	Final Inspection	Not Required	Not Required	
R/W Accepted as County Road by Commissioners Court	Maintenance Bond (\$30/ft.)	Not Required	Not Required	
	County Rd Number	Not Required	Not Required	

Notes: Increase lot(s) – RTS ENVIRON. letter “NOT” required
Decrease lot(s) – RTS ENVIRON. letter “IS” required

TAX CERTIFICATE FOR ACCOUNT 100000001827005000
 AD NUMBER: R040187
 GF NUMBER:
 CERTIFICATE NO: 15281282

DATE: 6/5/2026
 FEE: \$10.00

COLLECTING AGENCY

Gary B. Barber
 Smith County Tax Office
 P.O. Box 2011
 Tyler TX 75710-2011

PROPERTY DESCRIPTION

ABST A0018 T QUEVADO TRACT 5 &
 11 S27 REM OF 105.695AC

██████████
 79.498 ACRES

REQUESTED BY

HALO SURVEYING,LLC

PROPERTY OWNER

MEHU HOLDINGS LLC

9097 COUNTY ROAD 2193
 WHITEHOUSE TX 75791

██████████
 FLINT TX 75762

THIS IS TO CERTIFY THAT, AFTER A CAREFUL CHECK OF THE RECORDS OF THE SMITH COUNTY TAX OFFICE, THE FOLLOWING DELINQUENT TAXES, PENALTIES, AND INTEREST ARE DUE ON THE DESCRIBED PROPERTY.

THE ABOVE DESCRIBED PROPERTY TAX HAS/IS RECEIVING SPECIAL APPRAISAL BASED ON ITS USE, AND ADDITIONAL ROLLBACK TAXES MAY BECOME DUE BASED ON THE PROVISIONS OF THE SPECIAL APPRAISAL. (IF APPLICABLE)

CURRENT VALUES			
LAND MKT VALUE:	13,318	IMPROVEMENT :	0
AG LAND VALUE:	1,563,017	DEF HOMESTEAD:	0
APPRAISED VALUE:	1,576,335	LIMITED VALUE:	0
EXEMPTIONS: Ag 1D1			
LAWSUITS:			

YEAR	TAX UNIT	LEVY	PEN	INT	DEF INT	ATTY	AMOUNT DUE
2025	SMITH CO EMER SERV#2	0.00	0.00	0.00	0.00	0.00	0.00
2025	SMITH COUNTY	0.00	0.00	0.00	0.00	0.00	0.00
2025	TYLER I.S.D.	0.00	0.00	0.00	0.00	0.00	0.00
2025 SUB TOTAL							\$0.00

TOTAL CERTIFIED TAX DUE 6/2026 : \$0.00

ISSUED TO : HALO SURVEYING,LLC
 ACCOUNT NUMBER: 100000001827005000

CERTIFIED BY: *Diana Benjin*

SMITH COUNTY



12

SMITH COUNTY COMMISSIONERS COURT AGENDA ITEM REQUEST FORM

Submission Date: 06/15/2026	Submitted by: KAREN NELSON
Meeting Date: 06/23/2026	Department: ROAD & BRIDGE
Item Requested is: <input type="checkbox"/> For Action/Consideration <input checked="" type="checkbox"/> For Discussion/Report	
Title: Utility Permits	
Agenda Category: <input type="radio"/> Briefing Session <input type="radio"/> Recurring Business <input checked="" type="radio"/> Court Orders <input type="radio"/> Resolution <input type="radio"/> Presentation <input type="radio"/> Executive Session	
Agenda Wording: Receive pipe and/or utility line installation request (notice only): a. County Road 4191, Oncor Electric, replace two poles, Precinct 3, b. County Road 3118, Charter-Spectrum, install underground fiber optic cable with pedestals, Precinct 3, c. County Road 2147, Sabine Energy, road bore, Precinct 3, d. County Road 2138,, Sabine Energy, road bore, Precinct 3; and e. County Road 227, Wright City WSC, road bore for service line, Precinct 2	
Background:	
Financial and Operational Impact:	
Attachments: Yes <input type="checkbox"/> No <input type="checkbox"/>	Is a Budget Amendment Necessary? Yes <input type="checkbox"/> No <input type="checkbox"/>
Does Document Require Signature? Yes <input type="checkbox"/> No <input type="checkbox"/>	
Return Signed Documents to the following:	
Name:	Email:
Name:	Email:
Name:	Email:
Name:	Email:

Note: This is the only form required for agenda requests, with the exception of backup materials or attachments. This form should be completed and emailed to Agenda@smith-county.com and include any necessary attachments. **Deadline is Monday at 12:00pm the week before the next scheduled Commissioners Court meeting. Please make sure the requested agenda item has been proactively vetted with the appropriate reviewing individuals and obtained their signature as reviewed.** Regular Court Meetings are at 9:30am on Tuesdays each week.

SUBMIT

Office Use Only
Agenda Item # _____



APPLICATION FOR PERMIT FOR THE INSTALLATION
PIPE AND/OR UTILITY LINES WITHIN A COUNTY MAINTAINED
RIGHT OF WAY OR EASEMENT

Smith County Road & Bridge Department
P.O.Box 990
Tyler, Texas 75710

1. Applicant: WRIGHT CITY WSC Date: 06/09/2026
Company Name (if different): _____ Phone: 903-859-1281
Address: PO BOX 130 Fax: _____
ARP, TX Zip: 75750
24/7 Contact Name: CHARLES SEALE Phone: 903-571-0172
Contractor: 4A UTILITY SERVICES Phone: 903-690-2773
Bonding Company: _____ Phone: _____
2. Franchise Holder: _____ Phone: _____
3. Franchise Contact: _____ Phone: _____
4. Location (if applicable, length of installation in feet): PROPOSE TO BORE SMITH CR 227 LOCATED 0.7 MILES NORTH OF CR 251 TO PLACE 3/4" SERVICE TUBING WATER LINE IN 60' OF 2" PVC CASING AT A MIN DEPTH OF 36"
5. Type of work, location, and description of the proposed line and appurtenances is shown by 3 copies of drawings attached to this application. The line will be constructed and maintained on the County right-of-way as directed by the Road Administrator/Engineer in accordance with SMITH COUNTY specifications.
6. Describe all traffic controls or warning devices anticipated for this project: WARNING SIGNS TO BE POSTED & FLAGGERS AS NECESSARY

7. Proposed start date: 06/23/2026 Completion date: 06/23/2026

It is expressly understood that the SMITH COUNTY Commissioners Court does not purport, hereby, to grant and right, claim, title, or easement in or upon this county road; and it is further understood that in the future should for any reason SMITH COUNTY should need to work, improve, relocate, widen, increase, add to or in any manner change the structure of this right-of-way, this line, if affected, will be moved under the direction of the SMITH COUNTY Road Administrator/Engineer and shall be relocated at the complete expense of the owner.

All work on the county right-of-way shall be performed in accordance with the Road Administrator/Engineer's instructions. The installation shall not damage any part of the road way.


Specific instructions and conditions are as follows:

1. **All underground lines are to be installed a minimum of 36 inches below flow line of the adjacent drainage or borrow ditch.**
2. **All buried lines carrying an electrical current, or electronic or optical signal shall have yellow plastic tape at least two inches in width, buried a minimum of twelve inches above such lines.**
3. Lines crossing under surfaced roads and under surfaced cross roads with in the right-of-way shall be placed by boring. Boring shall extend from crown line to crown line.
4. All lines under roads carrying pressure in excess of 50psi shall be enclosed in satisfactory casing extending from right-of-way line to right-of-way line. Pipe used for casing may be any type approved by the Road Administrator and shall be capable of supporting the roadbed and traffic loads and shall be constructed such that there is no leakage through the casing, carrier pipe, joints or couplings. (Lines installed 48 inches or greater below flow line encasement is not required.)

5. No lines are to be installed under or within 50 ft. of either end of a bridge. No lines shall be placed in a culvert or within 10 ft. of the closest point of same.
6. Parallel lines will be installed as near the right-of-way as is possible and no parallel line will be installed in the roadbed or between the drainage ditch and roadbed without special permission of the Road Administrator/Engineer.
7. Overhead lines will have a minimum clearance of 18 ft. above the road surface at point of crossing.
8. The cost of any repairs to road surface, roadbed, structures or other right-of-way features as a result of this installation will be borne by the owner of this line.
9. At least one half of the traveled portion of the road must be open to traffic at all times.
10. This permit is permissive, is subject to the public right of travel on and access to the right-of-way, and may not be assigned.
11. The applicant shall secure all other necessary or required permits, licenses, or approvals before starting work.
12. Signs and traffic controls shall comply with the current edition of the Manual on Uniform Traffic Control Devices, as approved by the Texas Department of Transportation.
13. All work shall conform to the design standards and specifications of the County.
14. Restoration of the right-of-way is required and shall be completed within 30 days of the completed work within the right-of-way.
15. Right-of-Way surfaces shall be cleaned before the end of each day's work. All catch basins, culverts or other improvements affected by any deposits of dirt, mud, rock, debris, or other material shall be cleaned daily or as specified by the County.
16. The applicant shall provide proof of Insurance.
17. The applicant shall be responsible for all utility locates.
18. All residents or businesses affected by any scheduled maintenance causing road closure, or interruption of any utility service shall be notified forty-eight (48) hours prior to any work. Emergency situations are exempt.
19. Petrochemical or other hydrocarbon pipelines: Does this pipeline fall under the Texas Rail Road Commission (flowlines). Yes _____ No X
20. **Final Inspection: All permits must have a final inspection once work is complete. Please call (903)590-4801 to schedule a final inspection.**

Indemnification: By accepting this permit, the Applicant shall assume all risks and hazards incidental to its use of County right-of-way under this permit and hold harmless the County of SMITH, its officers, employees and agents from any claim arising out of applicants' performance under this permit.

Applicants Signature: Charles Seale Date: 06/09/2023

Approved: 
Smith County Road Administrator/Engineer

CONTRACTOR TO CALL IN LOCATES THROUGH TEXAS EXCAVATION SAFETY SYSTEMS AND CITY UTILITIES (CONFIRMATION REQUIRED) A MINIMUM (2) DAYS PRIOR TO EXCAVATION. (1-800-344-8377)

ALL UTILITY CROSSINGS MUST HAVE DEPTH VERIFIED BY POTHOLING WITH SMITH COUNTY APPROVAL.

ALL DIRECTIONAL BORING SHALL HAVE THE LOCATOR PLACE BORE MARKS AND DEPTHS WHILE THE BORE IS IN PROGRESS. LOCATOR SHALL PLACE A MARK AT EACH STEM WITH A PAINT DOT AND DEPTH AT LEAST EVERY OTHER STEM.

RIGHT OF WAY SURFACES SHALL BE CLEANED BEFORE THE END OF EACH DAY'S WORK. ALL CATCH BASINS, CULVERTS OR OTHER IMPROVEMENTS AFFECTED BY ANY DEPOSITS OF DIRT, MUD, ROCK, DEBRIS, OR OTHER MATERIAL, SHALL BE CLEANED DAILY, OR AS SPECIFIED BY THE COUNTY.

CONTRACTOR MUST PICK UP CONSTRUCTION DEBRIS AND TRASH DAILY

CONTRACTOR MUST STABILIZE DISTURBED AREAS IN ESTABLISHED LAWN AREAS WITH WHOLE BLOCK SOD. EROSION CONTROL MATTING AND/OR HYDRO-MULCH SEEDING AND FERTILIZING ARE PERMISSIBLE IN OTHER AREAS.

CONTRACTOR MUST PLACE LOCATE MARKER TAPE, MINIMUM 2" IN WIDTH, BURIED A MINIMUM OF TWELVE INCHES ABOVE SUCH LINES IN AREAS OF OPEN EXCAVATION.

NO LINES ARE TO BE INSTALLED UNDER OR WITHIN 50 FEET OF EITHER END OF A BRIDGE. NO LINES SHALL BE PLACED IN A CULVERT, OR WITHIN 10' OF THE CLOSEST POINT OF SAME.

PARALLEL LINES WILL BE INSTALLED AS NEAR THE RIGHT OF WAY BOUNDARY AS IS POSSIBLE, AND NO PARALLEL LINE WILL BE INSTALLED IN THE ROADBED, IN THE DITCH OR IN BETWEEN THE DRAINAGE DITCH AND ROADBED, WITHOUT SPECIAL PERMISSION OF THE COUNTY ENGINEER.

ALL VAULTS, HANDHOLES AND ABOVE GROUND BOXES MUST BE PLACED A MINIMUM OF 3 FEET OUTSIDE OF THE DITCH.

ALL VAULTS, HANDHOLES AND ABOVE GROUND BOXES MUST BE PLACED A MINIMUM OF 25 FEET AWAY FROM EDGE OF ANY DRIVEWAY.

OVERHEAD LINES WILL HAVE A MINIMUM CLEARANCE OF 18 FEET ABOVE THE ROAD SURFACE AT POINT OF CROSSING.

AT LEAST ONE HALF OF THE TRAVELED PORTION OF THE ROAD MUST BE OPEN TO TRAFFIC AT ALL TIMES.

SIGNS AND TRAFFIC CONTROLS SHALL COMPLY WITH THE CURRENT EDITION OF THE MANUAL ON UNIFORM TRAFFIC CONTROL DEVICES, AS APPROVED BY TXDOT.

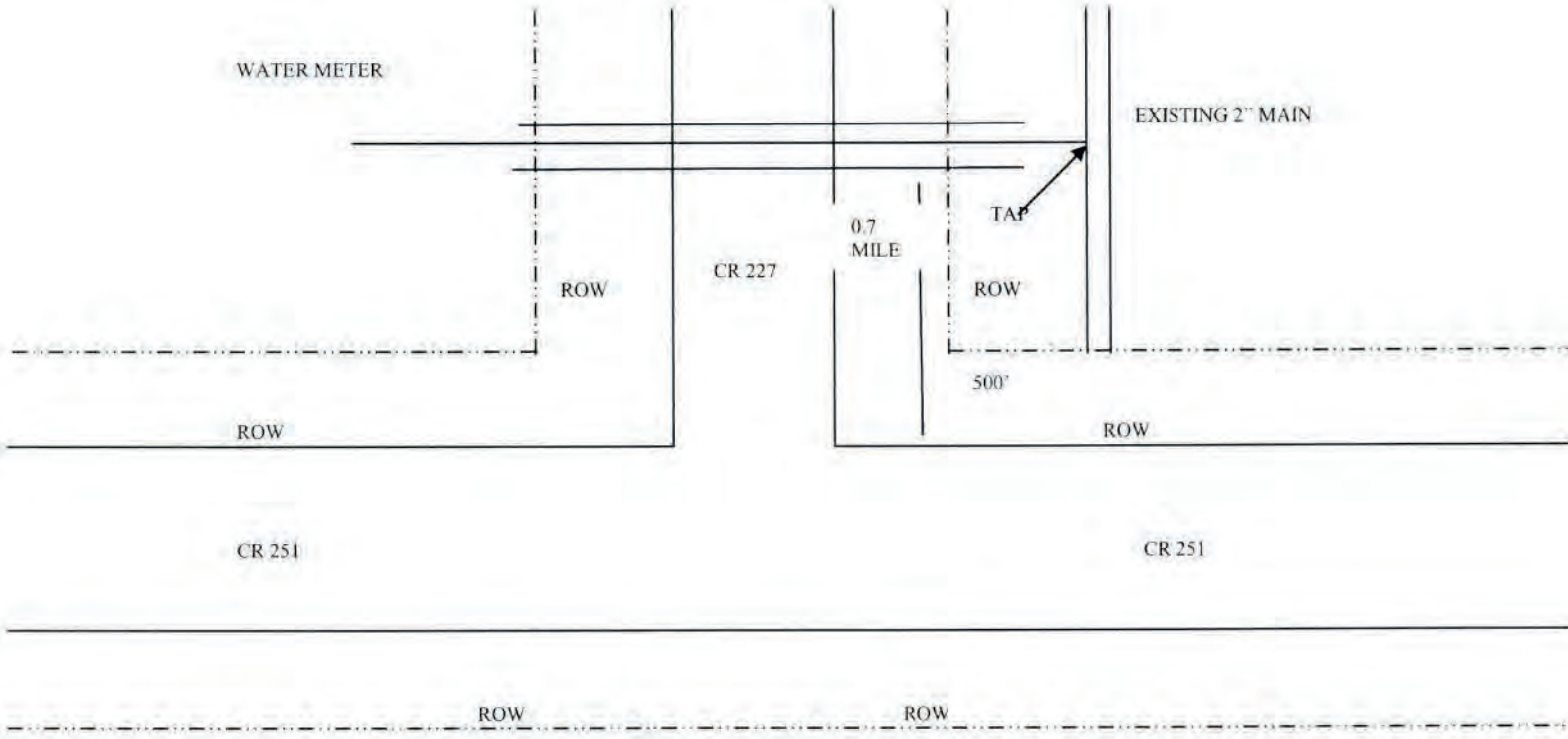
RESTORATION OF THE RIGHT OF WAY IS REQUIRED, AND SHALL BE COMPLETED WITHIN 30 DAYS OF THE COMPLETED WORK WITHIN THE RIGHT OF WAY.

ALL RESIDENTS OR BUSINESSES AFFECTED BY ANY SCHEDULED MAINTENANCE CAUSING ROAD CLOSURE, OR INTERRUPTION OF ANY UTILITY SERVICE, SHALL BE NOTIFIED FORTY-EIGHT (48) HOURS PRIOR TO ANY WORK. EMERGENCY SITUATIONS ARE EXEMPT.

FINAL INSPECTION: ALL PERMITS MUST HAVE A FINAL INSPECTION ONCE WORK IS COMPLETE. PLEASE CALL (903) 590-4801 TO SCHEDULE A FINAL INSPECTION.

WRIGHT CITY WSC
PO BOX 130
ARP, TX 75750
PH: 903-859-1281
CELL: 903-571-0172

SMITH COUNTY
CR 227
ETHAN LUEDECKE



**APPLICATION FOR PERMIT FOR THE INSTALLATION
PIPE AND/OR UTILITY LINES WITHIN A COUNTY MAINTAINED
RIGHT OF WAY OR EASEMENT**
Smith County Road & Bridge Department
135 SSE Loop 323
Tyler, Texas 75702

1. Applicant: SABINE ENERGY INC. Date: 5-27-2026
Company Name (if different): _____ Phone: 832-242-9600
Address: 1415 LOUISIANA STREET, SUITE 1600 Fax: 832-242-9560
HOUSTON, TEXAS 77002 Zip: 77002
24/7 Contact Name: SABINE ENERGY INC. Phone: 1-866-520-0402
Contractor: GENESIS ENDEAVORS INC. Phone: 903-985-8150
Bonding Company: _____ Phone: _____
2. Franchise Holder: SABINE ENERGY INC. Phone: 832-242-9600
3. Franchise Contact: ROSS RICHARDSON Phone: 903-522-8980
4. Location (if applicable, length of installation in feet): APPROXIMATELY 1800 FEET WEST OF SH 110 ON CR 2138
TOTAL PIPELINE INSTALL 11,608.69 FEET
5. Type of work, location, and description of the proposed line and appurtenances is shown by 3 copies of drawings attached to this application. The line will be constructed and maintained on the County right-of-way as directed by the Road Administrator/Engineer in accordance with SMITH COUNTY specifications.
6. Describe all traffic controls or warning devices anticipated for this project: MEN AT WORK SIGNS
WILL BE PROVIDED DURING PROJECT

7. Proposed start date: 6-15-2026 Completion date: 7-15-2026

It is expressly understood that the SMITH COUNTY Commissioners Court does not purport, hereby, to grant and right, claim, title, or easement in or upon this county road; and it is further understood that in the future should for any reason SMITH COUNTY should need to work, improve, relocate, widen, increase, add to or in any manner change the structure of this right-of-way, this line, if affected, will be moved under the direction of the SMITH COUNTY Road Administrator/Engineer and shall be relocated at the complete expense of the owner.

All work on the county right-of-way shall be performed in accordance with the Road Administrator/Engineer's instructions. The installation shall not damage any part of the road way.

Specific instructions and conditions are as follows:

1. **All underground lines are to be installed a minimum of 36 inches below flow line of the adjacent drainage or borrow ditch.**
2. **All buried lines carrying an electrical current, or electronic or optical signal shall have yellow plastic tape at least two inches in width, buried a minimum of twelve inches above such lines.**
3. Lines crossing under surfaced roads and under surfaced cross roads with in the right-of-way shall be placed by boring. Boring shall extend from crown line to crown line.
4. All lines under roads carrying pressure in excess of 50psi shall be enclosed in satisfactory casing extending from right-of-way line to right-of-way line. Pipe used for casing may be any type approved by the Road Administrator and shall be capable of supporting the roadbed and traffic loads and shall be constructed such that there is no leakage through the casing, carrier pipe, joints or couplings. (Lines installed 48 inches or greater below flow line encasement is not required.)

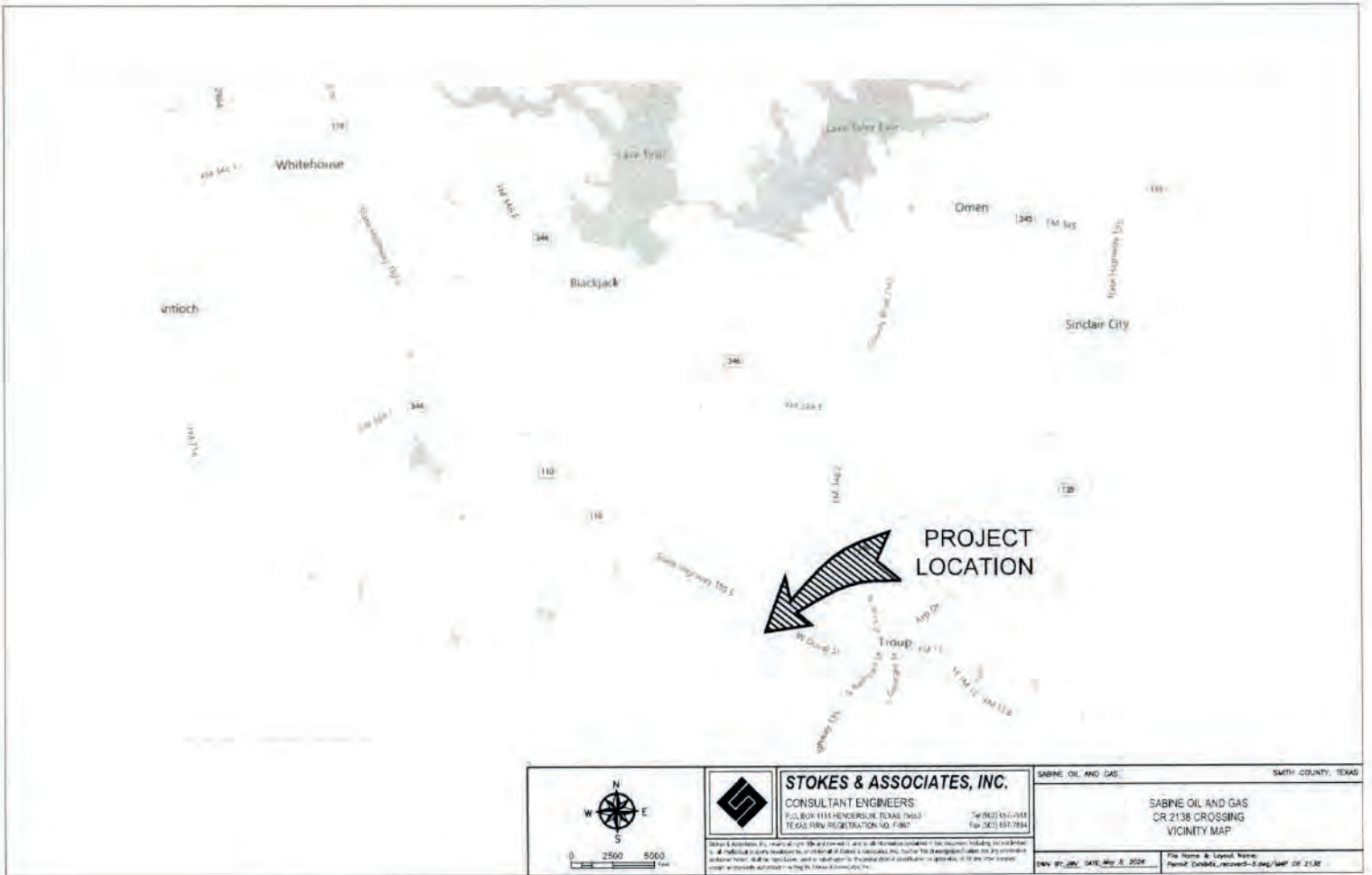
5. No lines are to be installed under or within 50 ft. of either end of a bridge. No lines shall be placed in a culvert or within 10 ft. of the closest point of same.
6. Parallel lines will be installed as near the right-of-way as is possible and no parallel line will be installed in the roadbed or between the drainage ditch and roadbed without special permission of the Road Administrator/Engineer.
7. Overhead lines will have a minimum clearance of 18 ft. above the road surface at point of crossing.
8. The cost of any repairs to road surface, roadbed, structures or other right-of-way features as a result of this installation will be borne by the owner of this line.
9. At least one half of the traveled portion of the road must be open to traffic at all times.
10. This permit is permissive, is subject to the public right of travel on and access to the right-of-way, and may not be assigned.
11. The applicant shall secure all other necessary or required permits, licenses, or approvals before starting work.
12. Signs and traffic controls shall comply with the current edition of the Manual on Uniform Traffic Control Devices, as approved by the Texas Department of Transportation.
13. All work shall conform to the design standards and specifications of the County.
14. Restoration of the right-of-way is required and shall be completed within 30 days of the completed work within the right-of-way.
15. Right-of-Way surfaces shall be cleaned before the end of each day's work. All catch basins, culverts or other improvements affected by any deposits of dirt, mud, rock, debris, or other material shall be cleaned daily or as specified by the County.
16. The applicant shall provide proof of Insurance.
17. The applicant shall be responsible for all utility locates.
18. All residents or businesses affected by any scheduled maintenance causing road closure, or interruption of any utility service shall be notified forty-eight (48) hours prior to any work. Emergency situations are exempt.
19. Petrochemical or other hydrocarbon pipelines: Does this pipeline fall under the Texas Rail Road Commission (flowlines). Yes _____ No

20. **Final Inspection: All permits must have a final inspection once work is complete. Please call (903)590-4801 to schedule a final inspection.**

Indemnification: By accepting this permit, the Applicant shall assume all risks and hazards incidental to its use of County right-of-way under this permit and hold harmless the County of SMITH, its officers, employees and agents from any claim arising out of applicants' performance under this permit.

Applicants Signature: Ann Certo Date: 5/27/06

Approved: Ann Certo
Smith County Road Administrator/Engineer



STOKES & ASSOCIATES, INC.
 CONSULTANT ENGINEERS
 P.O. BOX 1114 HENDERSON, TEXAS 75643
 TEXAS RRV REGISTRATION NO. F-987

Tel (862) 452-9333
 Fax (862) 452-7864

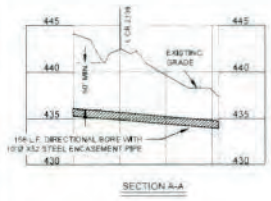
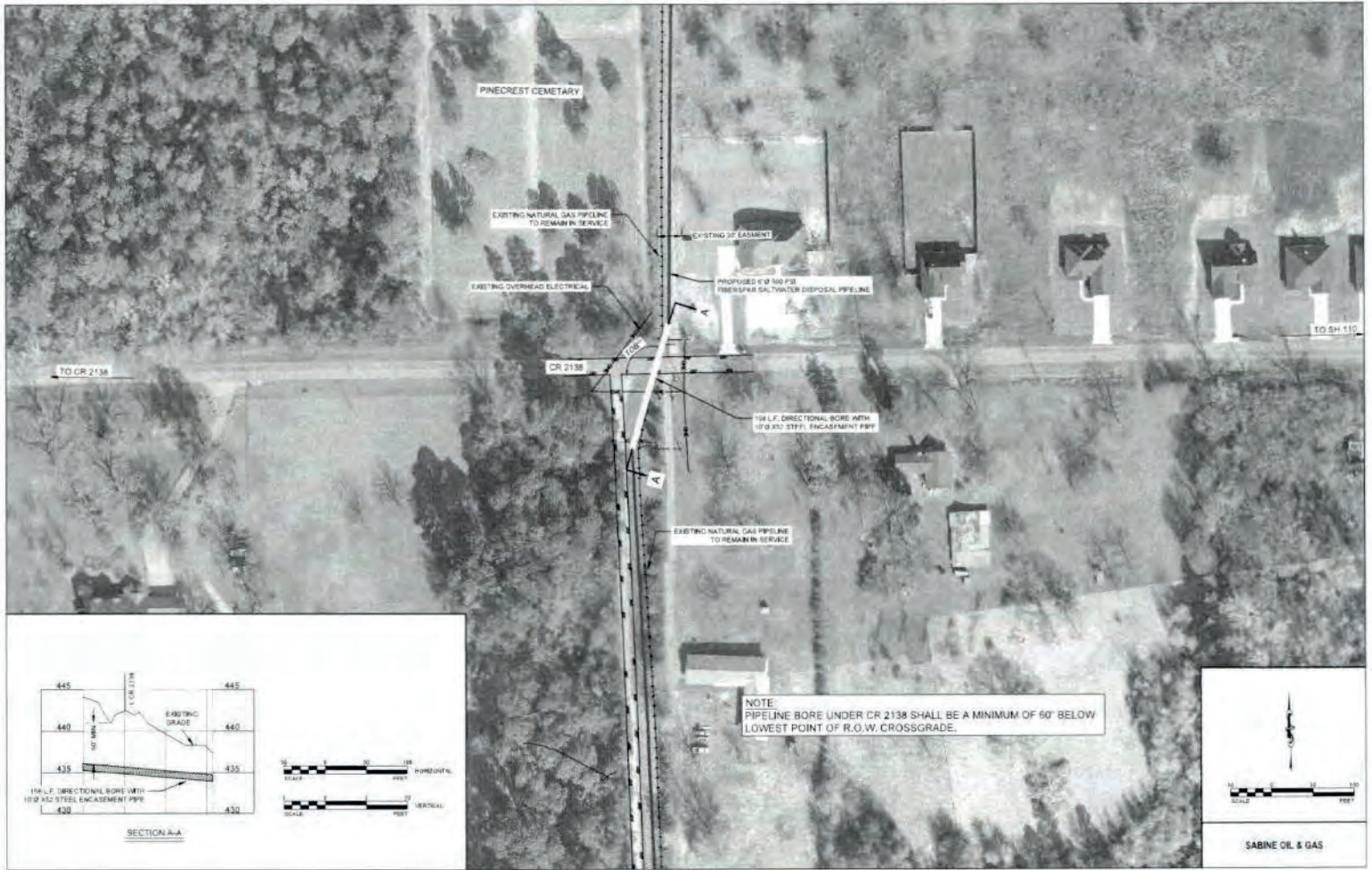
Stokes & Associates, Inc. warrants that the information contained in this document was prepared by its employees or independent consultants under the direct supervision and control of Stokes & Associates, Inc. Further, the design engineer shall not be responsible for any errors or omissions in this document, and shall not be held liable for any damages, including consequential damages, arising out of the use of this document, except as may be otherwise indicated in writing by Stokes & Associates, Inc.

SABINE OIL AND GAS, SMITH COUNTY, TEXAS

SABINE OIL AND GAS
 CR 2138 CROSSING
 VICINITY MAP

Drawn by: DATE: 04/08/2024

File Name & Layout Name:
 Permit-Drawings-revised-2.dwg/04/08/2024



**APPLICATION FOR PERMIT FOR THE INSTALLATION
PIPE AND/OR UTILITY LINES WITHIN A COUNTY MAINTAINED
RIGHT OF WAY OR EASEMENT**
Smith County Road & Bridge Department
135 SSE Loop 323
Tyler, Texas 75702

1. Applicant: SABINE ENERGY INC. Date: 5-27-2026
Company Name (if different): _____ Phone: 832-242-9600
Address: 1415 LOUISIANA STREET, SUITE 1600 Fax: 832-242-9560
HOUSTON, TEXAS 77002 Zip: 77002
24/7 Contact Name: SABINE ENERGY INC. Phone: 1-866-520-0402
Contractor: GENESIS ENDEAVORS INC. Phone: 903-985-8150
Bonding Company: _____ Phone: _____
2. Franchise Holder: SABINE ENERGY INC. Phone: 832-242-9600
3. Franchise Contact: ROSS RICHARDSON Phone: 903-522-8980
4. Location (if applicable, length of installation in feet): APPROXIMATELY 1 MILE WEST OF FM 346 W ON CR 2147
TOTAL PIPELINE INSTALL 11,608.69 FEET
5. Type of work, location, and description of the proposed line and appurtenances is shown by 3 copies of drawings attached to this application. The line will be constructed and maintained on the County right-of-way as directed by the Road Administrator/Engineer in accordance with SMITH COUNTY specifications.
6. Describe all traffic controls or warning devices anticipated for this project: MEN AT WORK SIGNS
WILL BE PROVIDED DURING PROJECT

7. Proposed start date: 6-15-2026 Completion date: 7-15-2026

It is expressly understood that the SMITH COUNTY Commissioners Court does not purport, hereby, to grant and right, claim, title, or easement in or upon this county road; and it is further understood that in the future should for any reason SMITH COUNTY should need to work, improve, relocate, widen, increase, add to or in any manner change the structure of this right-of-way, this line, if affected, will be moved under the direction of the SMITH COUNTY Road Administrator/Engineer and shall be relocated at the complete expense of the owner.

All work on the county right-of-way shall be performed in accordance with the Road Administrator/Engineer's instructions. The installation shall not damage any part of the road way.

Specific instructions and conditions are as follows:


1. **All underground lines are to be installed a minimum of 36 inches below flow line of the adjacent drainage or borrow ditch.**
2. **All buried lines carrying an electrical current, or electronic or optical signal shall have yellow plastic tape at least two inches in width, buried a minimum of twelve inches above such lines.**
3. Lines crossing under surfaced roads and under surfaced cross roads with in the right-of-way shall be placed by boring. Boring shall extend from crown line to crown line.
4. All lines under roads carrying pressure in excess of 50psi shall be enclosed in satisfactory casing extending from right-of-way line to right-of-way line. Pipe used for casing may be any type approved by the Road Administrator and shall be capable of supporting the roadbed and traffic loads and shall be constructed such that there is no leakage through the casing, carrier pipe, joints or couplings. (Lines installed 48 inches or greater below flow line encasement is not required.)

5. No lines are to be installed under or within 50 ft. of either end of a bridge. No lines shall be placed in a culvert or within 10 ft. of the closest point of same.
6. Parallel lines will be installed as near the right-of-way as is possible and no parallel line will be installed in the roadbed or between the drainage ditch and roadbed without special permission of the Road Administrator/Engineer.
7. Overhead lines will have a minimum clearance of 18 ft. above the road surface at point of crossing.
8. The cost of any repairs to road surface, roadbed, structures or other right-of-way features as a result of this installation will be borne by the owner of this line.
9. At least one half of the traveled portion of the road must be open to traffic at all times.
10. This permit is permissive, is subject to the public right of travel on and access to the right-of-way, and may not be assigned.
11. The applicant shall secure all other necessary or required permits, licenses, or approvals before starting work.
12. Signs and traffic controls shall comply with the current edition of the Manual on Uniform Traffic Control Devices, as approved by the Texas Department of Transportation.
13. All work shall conform to the design standards and specifications of the County.
14. Restoration of the right-of-way is required and shall be completed within 30 days of the completed work within the right-of-way.
15. Right-of-Way surfaces shall be cleaned before the end of each day's work. All catch basins, culverts or other improvements affected by any deposits of dirt, mud, rock, debris, or other material shall be cleaned daily or as specified by the County.
16. The applicant shall provide proof of Insurance.
17. The applicant shall be responsible for all utility locates.
18. All residents or businesses affected by any scheduled maintenance causing road closure, or interruption of any utility service shall be notified forty-eight (48) hours prior to any work. Emergency situations are exempt.
19. Petrochemical or other hydrocarbon pipelines: Does this pipeline fall under the Texas Rail Road Commission (flowlines). Yes _____ No
20. **Final Inspection: All permits must have a final inspection once work is complete. Please call (903)590-4801 to schedule a final inspection.**

Indemnification: By accepting this permit, the Applicant shall assume all risks and hazards incidental to its use of County right-of-way under this permit and hold harmless the County of SMITH, its officers, employees and agents from any claim arising out of applicants' performance under this permit.

Applicants Signature: Ben Cede Date: 5/26/27

Approved: Ann Brz
Smith County Road Administrator/Engineer





**APPLICATION FOR PERMIT FOR THE INSTALLATION
PIPE AND/OR UTILITY LINES WITHIN A COUNTY MAINTAINED
RIGHT OF WAY OR EASEMENT**

Smith County Road & Bridge Department
P.O.Box 990
Tyler, Texas 75710

- | | |
|--|------------------------------|
| 1. Applicant: <u>Charter - Spectrum</u> | Date: <u>05/26/2026</u> |
| Company Name (if different): _____ | Phone: <u>(214) 500-7559</u> |
| Address: <u>4520 Stonewall St.</u> | Fax: _____ |
| <u>Greenville, Texas 75401</u> | Zip: _____ |
| 24/7 Contact Name: <u>Glenn Valentine</u> | Phone: _____ |
| Contractor: <u>Sunrise Telecom, Inc- Mike Jones</u> | Phone: <u>(903) 439-8113</u> |
| Bonding Company: _____ | Phone: _____ |
| 2. Franchise Holder: <u>Charter - Spectrum</u> | Phone: _____ |
| 3. Franchise Contact: <u>Glenn Valentine</u> | Phone: <u>(214) 500-7559</u> |
| 4. Location (if applicable, length of installation in feet): Charter-Spectrum is proposing to install approx. 160' of underground conduits e/w fiber optic cable, and approx. 2 pedestals within the ROW of County road 3118. | |

5. Type of work, location, and description of the proposed line and appurtenances is shown by 3 copies of drawings attached to this application. The line will be constructed and maintained on the County right-of-way as directed by the Road Administrator/Engineer in accordance with SMITH COUNTY specifications.

6. Describe all traffic controls or warning devices anticipated for this project: _____

Traffic control plans to be used are the TxDOT Traffic Operations Division Standard:

Traffic Control Plan One Lane Tow Way Traffic Control - TCP (1-2)18, Traffic Control Plan Conventional Road Shoulder Work - TCP (1-1)18, and Temporary Rumble Strips - WZ (RS)-22

7. Proposed start date: 06/02/2026 Completion date: 06/02/2027

It is expressly understood that the SMITH COUNTY Commissioners Court does not purport, hereby, to grant and right, claim, title, or easement in or upon this county road; and it is further understood that in the future should for any reason SMITH COUNTY should need to work, improve, relocate, widen, increase, add to or in any manner change the structure of this right-of-way, this line, if affected, will be moved under the direction of the SMITH COUNTY Road Administrator/Engineer and shall be relocated at the complete expense of the owner.

All work on the county right-of-way shall be performed in accordance with the Road Administrator/Engineer's instructions. The installation shall not damage any part of the road way.

Specific instructions and conditions are as follows:


1. **All underground lines are to be installed a minimum of 36 inches below flow line of the adjacent drainage or borrow ditch.**
2. **All buried lines carrying an electrical current, or electronic or optical signal shall have yellow plastic tape at least two inches in width, buried a minimum of twelve inches above such lines.**
3. Lines crossing under surfaced roads and under surfaced cross roads with in the right-of-way shall be placed by boring. Boring shall extend from crown line to crown line.
4. All lines under roads carrying pressure in excess of 50psi shall be enclosed in satisfactory casing extending from right-of-way line to right-of-way line. Pipe used for casing may be any type approved by the Road Administrator and shall be capable of supporting the roadbed and traffic loads and shall be constructed such that there is no leakage through the casing, carrier pipe, joints or couplings. (Lines installed 48 inches or greater below flow line encasement is not required.)

5. No lines are to be installed under or within 50 ft. of either end of a bridge. No lines shall be placed in a culvert or within 10 ft. of the closest point of same.
6. Parallel lines will be installed as near the right-of-way as is possible and no parallel line will be installed in the roadbed or between the drainage ditch and roadbed without special permission of the Road Administrator/Engineer.
7. Overhead lines will have a minimum clearance of 18 ft. above the road surface at point of crossing.
8. The cost of any repairs to road surface, roadbed, structures or other right-of-way features as a result of this installation will be borne by the owner of this line.
9. At least one half of the traveled portion of the road must be open to traffic at all times.
10. This permit is permissive, is subject to the public right of travel on and access to the right-of-way, and may not be assigned.
11. The applicant shall secure all other necessary or required permits, licenses, or approvals before starting work.
12. Signs and traffic controls shall comply with the current edition of the Manual on Uniform Traffic Control Devices, as approved by the Texas Department of Transportation.
13. All work shall conform to the design standards and specifications of the County.
14. Restoration of the right-of-way is required and shall be completed within 30 days of the completed work within the right-of-way.
15. Right-of-Way surfaces shall be cleaned before the end of each day's work. All catch basins, culverts or other improvements affected by any deposits of dirt, mud, rock, debris, or other material shall be cleaned daily or as specified by the County.
16. The applicant shall provide proof of Insurance.
17. The applicant shall be responsible for all utility locates.
18. All residents or businesses affected by any scheduled maintenance causing road closure, or interruption of any utility service shall be notified forty-eight (48) hours prior to any work. Emergency situations are exempt.
19. Petrochemical or other hydrocarbon pipelines: Does this pipeline fall under the Texas Rail Road Commission (flowlines), Yes _____ No X

20. Final Inspection: All permits must have a final inspection once work is complete. Please call (903)590-4801 to schedule a final inspection.

Indemnification: By accepting this permit, the Applicant shall assume all risks and hazards incidental to its use of County right-of-way under this permit and hold harmless the County of SMITH, its officers, employees and agents from any claim arising out of applicants' performance under this permit.

Applicants Signature: Marwah Altaie Date: 05/26/2026

Approved: 
Smith County Road Administrator/Engineer

SHEET INDEX:

1. COVER SHEET
2. GENERAL NOTES
3. CWP PLAN

PROJECT INFORMATION:

CONTACT CHARTER-SPECTRUM
 CONTACT: GLENN VALENTINE
 PHONE: (214) 353-7559
 EMAIL: Glenn.Valentine@charter.com

CONTACT:
 KEN BAILEY, SR., PROJECT MANAGER
 LJA ENGINEERING, INC.
 2150 S. CENTRAL EXPY., SUITE 300
 MCKINNEY, TX 75070
 KBAILEY@LJA.COM
 714-624-2654



RDOF_TX_CLUSTER_2_TBD_WI92E (4487522)

WINONA, TX 75792
 SMITH COUNTY
 MAY 26, 2026

SCOPE OF WORK:
 CHARTER COMMUNICATIONS PROPOSES TO INSTALL
 FIBER OPTIC CABLE ALONG CR3118.

DESCRIPTION	UNITS	QUANTITY
DIRECTIONAL BORE	LF	150
TRENCH	LF	
PULL EXISTING CONDUIT		
BORE PITS	EA	
NEW VALVES	EA	
NEW PEDESTALS	EA	2
POWER SUPPLY	EA	
AERIAL RISER	EA	
NEW STRAND	LF	
ANCHORS	EA	
NEW POLES	EA	
EXISTING POLES	EA	
TOTAL PROJECT FOOTAGE	LF	150



SUBMITTAL PREPARED BY:



8000 N. Central Expressway, Suite 400
 Dallas, TX 75208
 972-421-0270
 TSPY TFW REGISTRATION: F-1382

CONTACT:
 STUART DOWELL
 PHONE:
 817-439-4317

SUBMITTED FOR APPROVAL BY: _____ DATE: _____
 OWNED BY RECORD: _____

NOTE:
 THE SHOWN LOCATIONS SHOWN ON THESE PLANS
 IS BASED ON PUBLICLY AVAILABLE INFORMATION
 AND IS NOT GUARANTEED TO BE THE EXACT
 LOCATION OF ALL UTILITIES. THE CONTRACTOR
 SHALL BE RESPONSIBLE FOR VERIFYING THE
 LOCATION OF ALL UTILITIES PRIOR TO
 CONSTRUCTION. THE CONTRACTOR SHALL
 NOTIFY THE ENGINEER AND THE OWNER
 PRIOR TO CONSTRUCTION IF THERE
 ARE ANY CONCERNS REGARDING THE PLAN.

LOCATION OF EXISTING
 UNDERGROUND UTILITIES
 (UTLITIES ARE APPROXIMATE)
 LOCATIONS ONLY. THE
 CONTRACTOR SHALL VERIFY THE
 EXACT LOCATION OF ALL
 UTILITIES PRIOR TO
 CONSTRUCTION. THE CONTRACTOR
 SHALL BE RESPONSIBLE FOR NOTIFYING
 ALL UTILITIES AGENCIES AND
 OBTAINING ANY NECESSARY
 PERMISSIONS PRIOR TO
 CONSTRUCTION.



NTS.

WINONA, TX
SMITH COUNTY

CONTRACTOR TO CALL IN LOCATES THROUGH TEXAS EXCAVATION SAFETY SYSTEMS AND CITY UTILITIES (CONFIRMATION REQUIRED) A MINIMUM (2) DAYS PRIOR TO EXCAVATION. (1-800-344-8377)

ALL UTILITY CROSSINGS MUST HAVE DEPTH VERIFIED BY POSTHOLE WITH SMITH COUNTY APPROVAL.

ALL DIRECTIONAL BORING SHALL HAVE THE LOCATOR PLACE BORE MARKS AND DOPING WHILE THE BORE IS IN PROGRESS. LOCATOR SHALL PLACE A MARK AT EACH STEM WITH A PAINT DOT AND DEPTH AT LEAST EVERY OTHER STEM.

RIGHT OF WAY SURFACES SHALL BE CLEANED BEFORE THE END OF EACH DAY'S WORK. ALL CATCH BASINS, CULVERTS OR OTHER IMPROVEMENTS AFFECTED BY ANY DEPOSITS OF DIRT, MUD, ROCK, DEBRIS, OR OTHER MATERIAL, SHALL BE CLEANED DAILY OR AS SPECIFIED BY THE COUNTY.

CONTRACTOR MUST PICK UP CONSTRUCTION DEBRIS AND TRASH DAILY.

CONTRACTOR MUST STABILIZE DISTURBED AREAS IN ESTABLISHED LAWN AREAS WITH WHOLE BLOCK 500 EROSION CONTROL MATTING AND/OR HYDRO-MULCH SEEDING AND FERTILIZING ARE POSSIBLE IN OTHER AREAS.

CONTRACTOR MUST PLACE LOCATE MARKER TAPE, MINIMUM 2" IN WIDTH, BURIED A MINIMUM OF TWELVE INCHES ABOVE SHOULDER LINES IN AREAS OF OPEN EXCAVATION. NO LINES ARE TO BE INSTALLED UNDER OR WITHIN 50 FEET OF EITHER END OF A BRIDGE. NO LINES SHALL BE PLACED IN A CULVERT, OR WITHIN 10' OF THE CLOSEST POINT OF SAME.

PARALLEL LINES WILL BE INSTALLED AS NEAR THE RIGHT OF WAY BOUNDARY AS IS POSSIBLE, AND NO PARALLEL LINE WILL BE INSTALLED IN THE ROADBED, IN THE DITCH OR IN BETWEEN THE DRAINAGE DITCH AND ROADBED, WITHOUT SPECIAL PERMISSION OF THE COUNTY ENGINEER.

ALL VAULTS, HANDHOLES AND ABOVE GROUND BOXES MUST BE PLACED A MINIMUM OF 3 FEET OUTSIDE OF THE DITCH.

ALL VAULTS, HANDHOLES AND ABOVE GROUND BOXES MUST BE PLACED A MINIMUM OF 25 FEET AWAY FROM EDGE OF ANY DRIVEWAY.

OVERHEAD LINES WILL HAVE A MINIMUM CLEARANCE OF 18 FEET ABOVE THE ROAD SURFACE AT POINT OF CROSSING.

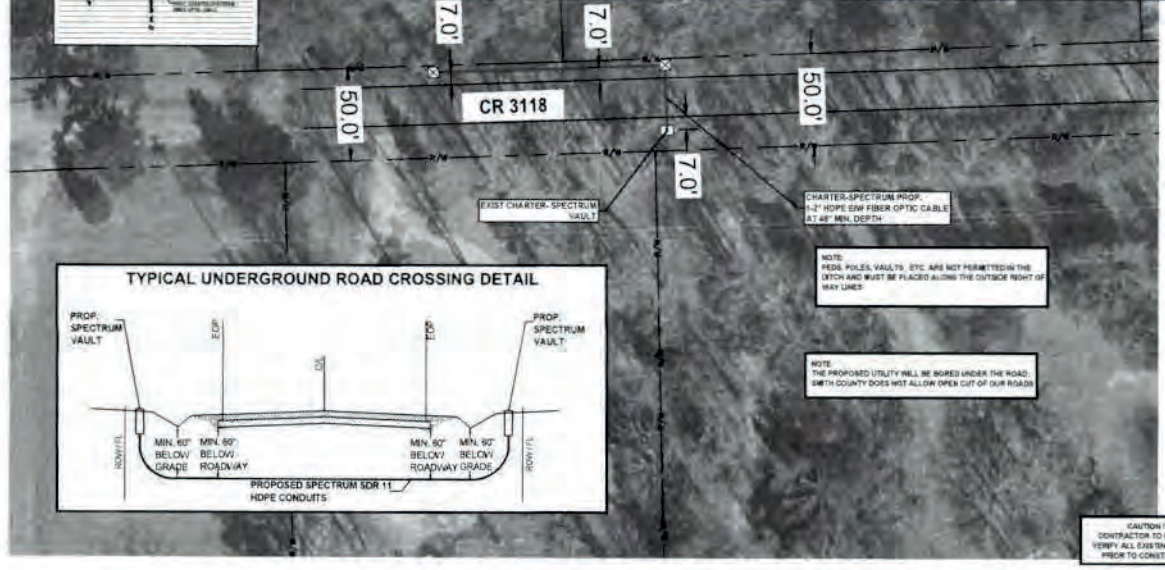


AT LEAST ONE HALF OF THE TRAVELED PORTION OF THE ROAD MUST BE OPEN TO TRAFFIC AT ALL TIMES.

SIGNS AND TRAFFIC CONTROLS SHALL COMPLY WITH THE CURRENT EDITION OF THE MANUAL ON UNIFORM TRAFFIC CONTROL DEVICES, AS APPROVED BY TxDOT.

RESTORATION OF THE RIGHT OF WAY IS REQUIRED, AND SHALL BE COMPLETED WITHIN 30 DAYS OF THE COMPLETED WORK WITHIN THE RIGHT OF WAY.

ALL RESIDENTS OR BUSINESSES AFFECTED BY ANY SCHEDULED MAINTENANCE CAUSING ROAD CLOSURE, OR INTERRUPTION OF ANY UTILITY SERVICE, SHALL BE NOTIFIED FORTY-EIGHT (48) HOURS PRIOR TO ANY WORK. EMERGENCY SITUATIONS ARE EXEMPT.

FINAL INSPECTION: ALL POINTS MUST HAVE A FINAL INSPECTION ONCE WORK IS COMPLETE. PLEASE CALL (937) 580-4801 TO SCHEDULE A FINAL INSPECTION.

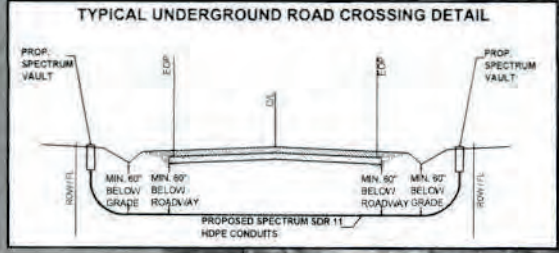


NOTE: CONTRACTOR IS RESPONSIBLE TO MAINTAIN TRAFFIC CONTROL AS SET FORTH IN THE TEXAS MANUAL ON UNIFORM TRAFFIC CONTROL DEVICES FOR STREET AND HIGHWAYS.

NOTE: UNDERGROUND UTILITIES HAVE BEEN PLOTTED FROM AVAILABLE RECORDS AND FIELD OBSERVATIONS BUT ARE NOT NECESSARILY EXACT. IT IS THE CONTRACTOR'S RESPONSIBILITY TO FIELD LOCATE ALL UNDERGROUND OBSTRUCTIONS AND UTILITIES PRIOR TO CONSTRUCTION. COMPLETE REPAIR OF ANY AND ALL DAMAGES INCURRED SHALL BE AT THE EXPENSE OF THE CONTRACTOR.

CAUTION: EXIST. BURIED PIPES, TELEPHONE, CABLE, GAS, ELECTRIC, WATER, SANITARY SEWER & STORM SEWER FACILITIES IN CONSTRUCTION AREA AND HAVE NOT BEEN FIELD LOCATED. CONTRACTOR TO VERIFY EXACT LOCATION AND DEPTH PRIOR TO ANY EXCAVATION AND/OR BORING.

NOTE: THE RIGHT-OF-WAY (ROW) SHOWN ON THESE PLANS IS BASED ON PUBLICLY AVAILABLE INFORMATION AND IS NOT EXACT. IT IS THE CONTRACTOR'S RESPONSIBILITY FOR ENSURING THAT ALL FACILITIES ARE CONSTRUCTED WITHIN THE ROW OR IN A CONFORMANCE EASEMENT. THE CONTRACTOR SHALL NOTIFY THE ENGINEER AND THE OWNER PRIOR TO CONSTRUCTION IF THERE ARE ANY CONCERNS REGARDING THE ROW.



NOTE: PIPES, VAULTS, ETC. ARE NOT PERMITTED IN THE DITCH AND MUST BE PLACED ALONG THE OUTSIDE RIGHT OF WAY LINES.

NOTE: THE PROPOSED UTILITY WILL BE BORED UNDER THE ROAD. SMITH COUNTY DOES NOT ALLOW OPEN CUT OF OUR ROADS.

CAUTION: CONTRACTOR TO LOCATE & VERIFY ALL EXISTING UTILITIES PRIOR TO CONSTRUCTION.

Texas 811

Spectrum

LJA
LJA TELECOM

SPECTRUM
4487522
R00F_TX_CLUSTER_2_TBO_W92E

Q&P PLAN

DESIGN BY: MA	CHECKED BY: KB
DRAWN BY: MA	APPROVED BY: KB
PROJECT: N073605-24-N08	SHEET: 1 OF 3
DATE: 6/17/2020	PAGE: 3

6/17/2020 11:43:18 AM
 C:\Users\jma\OneDrive\Documents\Projects\N073605-24-N08\Drawings\TBO\TBO_W92E.dwg
 PLOT: 6/17/2020 11:43:18 AM
 PLOTTER: HP DesignJet T1100e



APPLICATION FOR PERMIT FOR THE INSTALLATION
PIPE AND/OR UTILITY LINES WITHIN A COUNTY MAINTAINED
RIGHT OF WAY OR EASEMENT

Smith County Road & Bridge Department
P.O.Box 990
Tyler, Texas 75710

1. Applicant: Earnest Nelson Date: 9/26/2025
Company Name (if different): Oncor Electric LLC Phone: 945/201-1017
Address: 1616 Woodall Rodgers Fwy Fax: _____
Dallas, TX Zip: 75202
24/7 Contact Name: Donual McCoo Phone: 945/201-1017
Contractor: Oncor Electric Phone: _____
Bonding Company: _____ Phone: _____
2. Franchise Holder: Oncor Electric LLC Phone: 945/201-1017
3. Franchise Contact: Earnest Nelson Phone: 614/893-7320
4. Location (if applicable, length of installation in feet): County Rd 4191

Replacing two utility poles and installing two new wood poles along CR 4191

5. Type of work, location, and description of the proposed line and appurtenances is shown by 3 copies of drawings attached to this application. The line will be constructed and maintained on the County right-of-way as directed by the Road Administrator/Engineer in accordance with SMITH COUNTY specifications.

6. Describe all traffic controls or warning devices anticipated for this project: Traffic Plan Attached

7. Proposed start date: 11/20/2025 Completion date: 2/20/2026

It is expressly understood that the SMITH COUNTY Commissioners Court does not purport, hereby, to grant and right, claim, title, or easement in or upon this county road; and it is further understood that in the future should for any reason SMITH COUNTY should need to work, improve, relocate, widen, increase, add to or in any manner change the structure of this right-of-way, this line, if affected, will be moved under the direction of the SMITH COUNTY Road Administrator/Engineer and shall be relocated at the complete expense of the owner.

All work on the county right-of-way shall be performed in accordance with the Road Administrator/Engineer's instructions. The installation shall not damage any part of the road way.

Specific instructions and conditions are as follows:


1. **All underground lines are to be installed a minimum of 36 inches below flow line of the adjacent drainage or borrow ditch.**
2. **All buried lines carrying an electrical current, or electronic or optical signal shall have yellow plastic tape at least two inches in width, buried a minimum of twelve inches above such lines.**
3. Lines crossing under surfaced roads and under surfaced cross roads with in the right-of-way shall be placed by boring. Boring shall extend from crown line to crown line.
4. All lines under roads carrying pressure in excess of 50psi shall be enclosed in satisfactory casing extending from right-of-way line to right-of-way line. Pipe used for casing may be any type approved by the Road Administrator and shall be capable of supporting the roadbed and traffic loads and shall be constructed such that there is no leakage through the casing, carrier pipe, joints or couplings. (Lines installed 48 inches or greater below flow line encasement is not required.)

5. No lines are to be installed under or within 50 ft. of either end of a bridge. No lines shall be placed in a culvert or within 10 ft. of the closest point of same.
6. Parallel lines will be installed as near the right-of-way as is possible and no parallel line will be installed in the roadbed or between the drainage ditch and roadbed without special permission of the Road Administrator/Engineer.
7. Overhead lines will have a minimum clearance of 18 ft. above the road surface at point of crossing.
8. The cost of any repairs to road surface, roadbed, structures or other right-of-way features as a result of this instillation will be borne by the owner of this line.
9. At least one half of the traveled portion of the road must be open to traffic at all times.
10. This permit is permissive, is subject to the public right of travel on and access to the right-of-way, and may not be assigned.
11. The applicant shall secure all other necessary or required permits, licenses, or approvals before starting work.
12. Signs and traffic controls shall comply with the current edition of the Manual on Uniform Traffic Control Devices, as approved by the Texas Department of Transportation.
13. All work shall conform to the design standards and specifications of the County.
14. Restoration of the right-of-way is required and shall be completed within 30 days of the completed work within the right-of-way.
15. Right-of-Way surfaces shall be cleaned before the end of each day's work. All catch basins, culverts or other improvements affected by any deposits of dirt, mud, rock, debris, or other material shall be cleaned daily or as specified by the County.
16. The applicant shall provide proof of Insurance.
17. The applicant shall be responsible for all utility locates.
18. All residents or businesses affected by any scheduled maintenance causing road closure, or interruption of any utility service shall be notified forty-eight (48) hours prior to any work. Emergency situations are exempt.
19. Petrochemical or other hydrocarbon pipelines: Does this pipeline fall under the Texas Rail Road Commission (flowlines). Yes _____ No _____

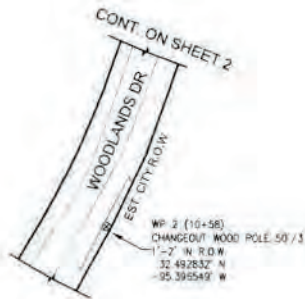
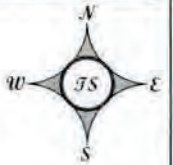
20. **Final Inspection: All permits must have a final inspection once work is complete. Please call (903)590-4801 to schedule a final inspection.**

Indemnification: By accepting this permit, the Applicant shall assume all risks and hazards incidental to it use of County right-of-way under this permit and hold harmless the County of SMITH, its officers, employees and agents from any claim arising out of applicants' performance under this permit.

Applicants Signature:  Date: 10/29/2025

Approved: 
Smith County Road Administrator/Engineer

ALL NEW POLES TO BE WOOD WITH A MAXIMUM DIAMETER OF 10" AT BASE OF POLE WITH A MINIMUM WIRE CLEARANCE OF OVER 12'



**TRAFFIC CONTROL PLAN TCP1-1A
(FOR POLE INSTALLATION)**

LEGEND			
○	EXISTING POLE	— — — —	EXISTING OVERHEAD CONDUCTOR
⊙	REMOVE POLE	— — — —	RECONSTRUCT EXISTING CONDUCTOR
⊕	CHANGEOUT POLE	— — — —	PROPOSED OVERHEAD CONDUCTOR
⊗	PROPOSED POLE	— — — —	REMOVED OVERHEAD CONDUCTOR
⊘	TRANSITION FRAME	— — — —	PROPOSED UNDERGROUND CONDUCTOR
⊚	EXISTING DOWN GUY	— — — —	EXISTING UNDERGROUND CONDUCTOR
⊛	PROPOSED DOWN GUY	— — — —	ESTIMATED CITY RIGHT-OF-WAY
■	SPAN GUY	— — — —	EXISTING TRANSMISSION LINE
■	TRANSMISSION LINE RIGHT-OF-WAY	— — — —	TRANSMISSION LINE RIGHT-OF-WAY

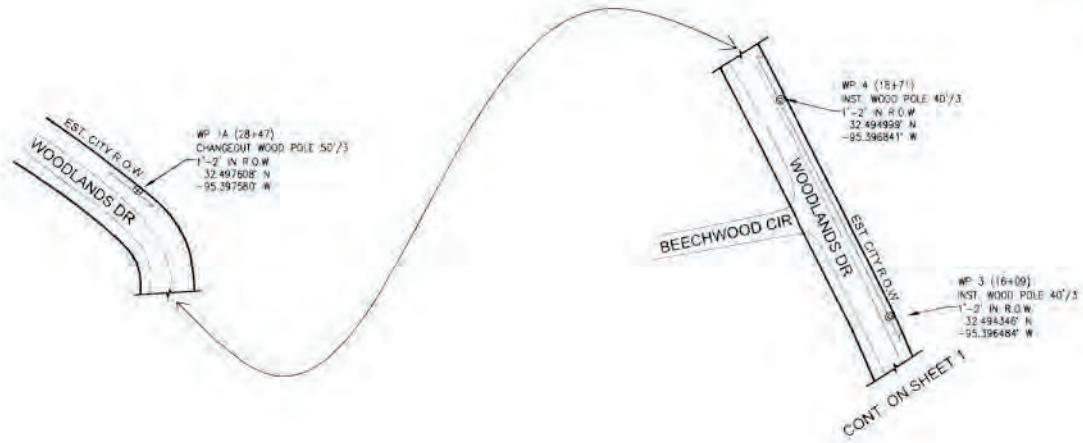
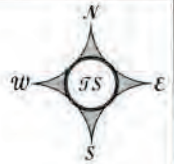
PROPOSED
DRAWING PREPARED FOR CITY OF LINDALE

THIS DOCUMENT IS RELEASED FOR THE PURPOSE OF PUBLIC INFORMATION ONLY. IT IS NOT TO BE USED IN CONNECTION WITH ANY OTHER LEGAL DOCUMENT OR FOR ANY PURPOSE OTHER THAN THE AFORESAID.

CONTRACTORS
CALL 1-800-844-3377 (ING TESS) OR OTHER UTILITY LOCATING SERVICES 24 HOURS PRIOR TO CONSTRUCTION.
TECHSERV IS NOT RESPONSIBLE FOR SHOWING ALL EXISTING UTILITIES OR CORRECTING EXACT LOCATIONS OF UTILITIES ON DRAWINGS.

ONCOR	ONCOR ELECTRIC DELIVERY 1300 S SE LOOP 323 TYLER, TX 75701
TYL TSVJUMR LNDL 01 012 ONCOR A VEXUS FIBER	
TECHSERV	TechServ, LTD 3258 East Campbell Houston, Texas TX 77051 Texas Registered Engineering Firm E-218
DATE	27812630
SCALE	1 OF 1

ALL NEW POLES TO BE WOOD WITH
A MAXIMUM DIAMETER OF 14" AT
BASE OF POLE WITH A MINIMUM
WIRE CLEARANCE OF OVER 22'



**TRAFFIC CONTROL PLAN TCP1-1A
(FOR POLE INSTALLATION)**

LEGEND			
○	EXISTING POLE	—	EXISTING OVERHEAD CONDUCTOR
⊗	REMOVE POLE	- - - -	RE-CONDUCTOR EXISTING CONDUCTOR
⊙	CHANGED POLE	- - - -	PROPOSED OVERHEAD CONDUCTOR
⊕	REMOVED POLE	—	REMOVED OVERHEAD CONDUCTOR
⊖	TRANSMISSION TOWER	- - - -	PROPOSED UNDERGROUND CONDUIT
⊗	EXISTING UNDERGUT	—	EXISTING UNDERGROUND CONDUCTOR
⊕	PROPOSED UNDERGUT	—	ESTIMATED CITY MISC. UTILITY
⊖	GRAB CUT	—	EXISTING TRANSMISSION LINE
■	EQUIPMENT	—	TRANSMISSION LINE RIGHT-OF-WAY

PROPOSED
DRAWING PREPARED FOR CITY OF LINDALE

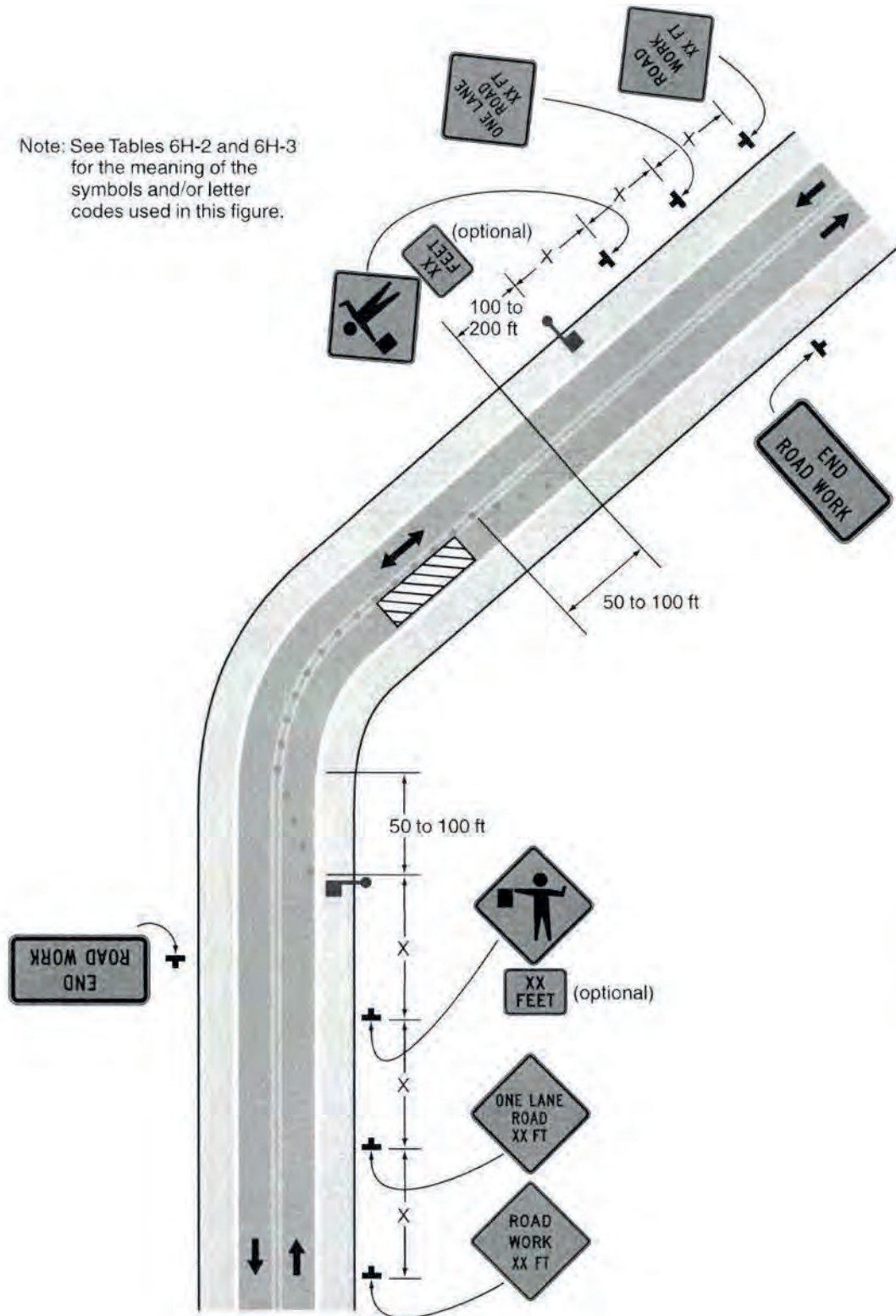
THIS DOCUMENT IS RELEASABLE FOR THE
PURPOSE OF VISUAL REPRESENTATION ONLY.
IT IS NOT TO BE USED IN CONJUNCTION WITH ANY
OTHER LEGAL DOCUMENT OR FOR ANY PURPOSE
OTHER THAN THE ABOVE MENTIONED.

CONTRACTORS
CALL 409-444-0177 (DIG TERS) OR OTHER UTILITY
LOCATING SERVICES 48 HOURS PRIOR TO
CONSTRUCTION.
TECHSERV IS NOT RESPONSIBLE FOR KNOWING
ALL EXISTING UTILITIES OR DEPICTING EXACT
LOCATIONS OF UTILITIES ON DRAWINGS.

ONCOR	ONCOR ELECTRIC DELIVERY 1300 S SE LOOP 323 TYLER, TX 75701
TYL TSV/JUMR LNDL 01 012 ONCOR A VEXUS FIBER	
TECHSERV	TechServ, LTD 1616 Krum Complex Parkway Tyler, TX 75701 Texas Registered Engineering Firm #-243
DATE: 01/20/20	NO. 27812630
SCALE: 1"=40'	REVISION: 2 OF 2
BY: [Signature]	APP: [Signature]

Figure 6H-10. Lane Closure on a Two-Lane Road Using Flaggers (TA-10)

Note: See Tables 6H-2 and 6H-3 for the meaning of the symbols and/or letter codes used in this figure.



Typical Application 10

13

SMITH COUNTY COMMISSIONERS COURT AGENDA ITEM REQUEST FORM

Submission Date:	Submitted by: Jennafer Bell
Meeting Date: Weekly	Department: Auditor
Item Requested is: <input type="checkbox"/> For Action/Consideration <input checked="" type="checkbox"/> For Discussion/Report	
Title: Weekly Bill Pay	
Agenda Category: <input type="radio"/> Briefing Session <input type="radio"/> Recurring Business <input checked="" type="radio"/> Court Orders <input type="radio"/> Resolution <input type="radio"/> Presentation <input type="radio"/> Executive Session	
Agenda Wording: Consider and take necessary action to approve and/or ratify payment of accounts, bills, payroll, transfer of funds, amendments, and health claims.	
Background:	
Financial and Operational Impact:	
Attachments: Yes <input checked="" type="checkbox"/> No <input type="checkbox"/>	Is a Budget Amendment Necessary? Yes <input type="checkbox"/> No <input type="checkbox"/>
Does Document Require Signature? Yes <input checked="" type="checkbox"/> No <input type="checkbox"/>	
Return Signed Documents to the following:	
Name:	Email:
Name:	Email:
Name:	Email:
Name:	Email:

Note: This is the only form required for agenda requests, with the exception of backup materials or attachments. This form should be completed and emailed to Agenda@smith-county.com and include any necessary attachments. **Deadline is Tuesday at 5:00pm a week before the next scheduled Commissioners Court meeting. Please make sure the requested agenda item has been proactively vetted with the appropriate reviewing individuals and obtained their signature as reviewed.** Regular Court Meetings are at 9:30am on Tuesdays each week.

SUBMIT

Office Use Only
Agenda Item # _____

14

SMITH COUNTY COMMISSIONERS COURT AGENDA ITEM REQUEST FORM

Submission Date: 06/16/2026	Submitted by: Timothy Hollis
Meeting Date: 06/23/2026	Department: Budget Office
Item Requested is: <input type="checkbox"/> For Action/Consideration <input checked="" type="checkbox"/> For Discussion/Report	
Title: Receive Public Service Agency Funding Requests and Presentations for FY 2027	
Agenda Category: <input checked="" type="radio"/> Briefing Session <input type="radio"/> Recurring Business <input type="radio"/> Court Orders <input type="radio"/> Resolution <input type="radio"/> Presentation <input type="radio"/> Executive Session	
Agenda Wording:	
Background: Previously, the Public Agency Service Funding Request packets for FY 2027 were distributed to the agencies that either had previously received funding from Smith County or requested a packet. These packets are ready for review, discussion, and the Public Service Agencies, per the Budget Calendar, are provided the opportunity to answer questions regarding their submission or present information about their organization.	
Financial and Operational Impact:	
Attachments: Yes <input checked="" type="checkbox"/> No <input type="checkbox"/>	Is a Budget Amendment Necessary? Yes <input type="checkbox"/> No <input type="checkbox"/>
Does Document Require Signature? Yes <input type="checkbox"/> No <input checked="" type="checkbox"/>	
Return Signed Documents to the following:	
Name:	Email:
Name:	Email:
Name:	Email:
Name:	Email:

Note: This is the only form required for agenda requests, with the exception of backup materials or attachments. This form should be completed and emailed to Agenda@smith-county.com and include any necessary attachments. **Deadline is Monday at 12:00pm the week before the next scheduled Commissioners Court meeting. Please make sure the requested agenda item has been proactively vetted with the appropriate reviewing individuals and obtained their signature as reviewed.** Regular Court Meetings are at 9:30am on Tuesdays each week.

SUBMIT

Office Use Only
Agenda Item # _____

Agency	FY 26 Adopted	FY 27 Requested
Alzheimer's Alliance of Smith County	11,808.00	11,808.00
CASA for kids of East Texas	50,000.00	52,000.00
Children's Advocacy Center of Smith County	50,000.00	60,000.00
Civil Air Patrol	6,000.00	6,000.00
Tyler Economic Development Council (TEDC)	75,000.00	75,000.00
TYLER FAMILY CIRCLE OF CARE	50,000.00	50,000.00
Andrews Center	170,000.00	210,000.00
St. Paul Children's Services	5,000.00	5,000.00
East Texas Council on Alcoholism & Drug Abuse (ETCADA)		5,000.00
Smith County Historical Society	3,750.00	5,000.00
East Texas Council of Governments (ETCOG) Area Agency on Aging (AAA)	-	10,000.00
SocialWorx Advocacy Group	-	15,000.00
Meals on Wheels	15,000.00	20,850.00
People Attempting to Help (PATH)	6,000.00	12,000.00